

Basic limnology of 30 continental waterbodies of the Transmexican Volcanic Belt across climatic and environmental gradients

Itzel Sigala, Margarita Caballero, Alexander Correa-Metrio, Socorro Lozano-García, Gabriela Vázquez, Liseth Pérez, Edyta Zawisza

Itzel Sigala

Posgrado en Ciencias Biológicas, Instituto de Geología, Universidad Nacional Autónoma de México, Ciudad Universitaria, 04510, Ciudad de México, México.

Margarita Caballero

maga@geofisica.unam.mx

Instituto de Geofísica, Universidad Nacional Autónoma de México, Ciudad Universitaria, 04510, Ciudad de México, México.

Alexander Correa-Metrio

Socorro Lozano-García

Liseth Pérez

Instituto de Geología, Universidad Nacional Autónoma de México, Ciudad Universitaria, 04510, Ciudad de México, México.

Gabriela Vázquez

Instituto de Ecología, A.C. Carretera antigua a Coatepec 351, El Haya, Xalapa 91070, Veracruz, México.

Edyta Zawisza

Institute of Geological Sciences, Polish Academy of Sciences, Research Centre in Warsaw Twarda 51/55, PL00818 Warsaw, Poland.

ABSTRACT

Thirty waterbodies on the Transmexican Volcanic Belt were studied using standardized methods, covering an altitudinal gradient from 737 to 4283 masl and different climatic types. Waterbodies of three different origins were included: tectonic (4), volcanic (11 craters or maars and 7 volcanic dams) and reservoirs (8). Reservoirs and tectonic lakes were mostly shallow (< 6 m) while volcanic lakes were the deepest (> 25 m). Most were freshwater bodies with alkaline waters (pH > 7.5) dominated by $[Ca^{2+}]$ or $[Na^+]$ and $[HCO_3^-]$. Subsaline (6) and hyposaline (2) lakes were dominated by $[Cl^-]$ - $[HCO_3^-]$ and $[Na^+]$. In thirteen lakes, nutrient levels could be limiting primary productivity, mostly P, but also N and Si. Half of the lakes (16) were eutrophic or hypertrophic and most of these were also shallow (< 8 m) and correlated with warm, moist conditions. Ninety-seven taxa of aquatic organisms (phytoplankton, and surface sediment diatoms, testate amoebae, cladoceran and ostracodes) were reported, which could potentially be used as bioindicators. Principal component analysis (PCA) showed that temperature and precipitation were the main environmental gradients related to the lakes' limnological characteristics: colder climates related with lowest TDS (< 100 mg/L); dry climates with subsaline and hyposaline lakes, and warm-moist climates with eutrophic and hypertrophic lakes. Through the Procrustes technique we obtained indications that general geographic variables were important for some of the lakes, whereas the local factors were significant for others. It is through the knowledge of the basic limnology and biodiversity of Mexican lakes that more complex or detailed studies can be proposed leading to a better understanding, management, and conservation of water resources.

Keywords: Hydrochemistry, salinity, trophic state, benthos, plankton.

RESUMEN

Empleando metodologías estandarizadas se estudiaron 30 cuerpos de agua en la Faja Volcánica Transmexicana a lo largo de un gradiente altitudinal (737 a 4283 msnm) y climatológico. Los lagos se incluyen en tres categorías: tectónicos (4), volcánicos (11 cráteres o maars, 7 represas volcánicas) y presas (8). Los cuerpos más someros (< 6 m) fueron principalmente presas y lagos tectónicos y los más profundos (> 25 m) volcánicos. La mayoría fueron lagos de agua dulce y alcalina (pH > 7.5) dominados por $[Ca^{2+}]$ o $[Na^+]$ y $[HCO_3^-]$. Los lagos subsalinos (6) e hiposalinos (2) estuvieron dominados por $[Cl^-]$ - $[HCO_3^-]$ y $[Na^+]$. En trece lagos los niveles de nutrientes pudieron ser limitantes de la productividad primaria, principalmente el P, pero también N y Si. La mitad (16) fueron lagos eutróficos o hipetróficos y estos fueron predominantemente someros (< 8 m) y correlacionaron con climas cálido-húmedos. Se reportaron 97 taxa acuáticos (fitoplancton y diatomeas, amebas testadas, cladoceros y ostrácodos en sedimento superficial) que potencialmente pudieran ser usados como bioindicadores. Un análisis de componentes principales (PCA) demuestra que la temperatura y precipitación fueron los gradientes ambientales más importantes ligados con las características limnológicas: climas relativamente fríos correlacionaron con los lagos más diluidos (TDS < 100 mg/L); climas secos con los subsalinos e hiposalinos y climas cálido-húmedos con los eutróficos e hipetróficos. Un análisis de Procrustes indica que para algunos lagos los factores geográficos generales fueron más importantes mientras para otros los factores locales fueron determinantes. El estudio y conocimiento de la limnología y biodiversidad de los lagos mexicanos permitirán plantear estudios más detallados y/o complejos que lleven a mejores estrategias de conservación y manejo de los recursos acuáticos.

Palabras clave: hidroquímica, salinidad, estado trófico, bentos, plancton.

BOL. SOC. GEOL. MEX. 2017
VOL. 69 NO. 2
P. 313 – 370

Manuscript received: August 9, 2016
Corrected manuscript received: October 28, 2016
Manuscript accepted: November 24, 2016

1. Introduction

Central Mexico is characterized by the presence of a volcanic chain that crosses the country from E to W at around 18° to 22°N. This volcanic chain is known as the Trans-Mexican Volcanic Belt (TMVB) and is the largest Neogene volcanic arc of North America, with a length of 1000 km and an area of 160000 km² (Ferrari *et al.*, 2012). Along this wide surface, topographic heterogeneity favors the presence of several lacustrine basins across a broad range of climatic conditions which are determined mostly by the significant altitudinal gradient (the highest peaks reach > 5000 masl). Besides temperature, this topographic gradient is also associated with differences in precipitation and/or evaporation, with generally drier climates on the western, lower altitude basins; but the driest region, under a rain shadow effect, is on the easternmost high-altitude basin (Oriental).

Throughout the history of the region the lakes along the TMVB have been core areas for cultural development (Faugère-Kalfon, 1996; Niederberger, 1979; Serra-Puche, 1988) as they are favorable locations for agriculture, fishing, hunting, and recreational activities. Thus, human impact around these lakes has also a long history, which in modern times has been sharpened by stressors such as global warming, urban development and widespread changes in land use (Alcocer and Bernal-Brooks, 2010).

Lakes are sensitive ecosystems to changes in their environment (Adrian *et al.*, 2009) and we know that in several of these lakes the impact of modern stressors has already caused, for example, important reductions in lake levels or increases in turbidity and trophic status (Alcocer *et al.*, 2000a; Caballero *et al.*, 2006; Kienel *et al.*, 2009; Komárková and Tavera, 2003). These changes can generate social and economic problems as well as a significant reduction in the biodiversity of these ecosystems, so it is important to have basic limnological information that allows a better understanding of these aquatic systems as a basis for further ecological studies, and also for

the management and restoration of the water resources they represent. In some of these lakes the changes have been very quick, but the rate of change is difficult to evaluate as there are relatively few limnological studies undertaken in the area to allow understanding the degree and speed of such transitions. Limnological information about these lakes is therefore relevant to document their current status, which is necessary as a reference when evaluating past conditions. In the same way, it is important to identify the organisms that live in these waterbodies, especially those that can be used as bioindicators in modern and paleo-environmental research given their high potential of preservation in the sediments. Phytoplankton is probably the most sensitive but also the remains of diatoms, testate amoebae, cladocerans and ostracodes preserved in sediments can be very useful to determine the conditions of the water body in which they lived. All these groups have short life cycles, so they quickly respond to environmental changes, enabling to understand the present conditions of the lacustrine ecosystem and open the possibility of evaluating recent changes through paleolimnological methods by, for example, comparing the bioindicators contents in modern and pre-human impact sediment samples.

Previous limnological studies in the TMBV region have focused on a few of its lakes, mainly the largest and/or deepest (*e.g.* Alchichica: Alcocer *et al.*, 2000b; Kaźmierczak *et al.*, 2011, Chapala: Hansen and van Afferden, 2001; Quiroz *et al.*, 2008, Pátzcuaro: Alcocer and Bernal-Brooks, 2002; Bischoff *et al.*, 2004, Zirahuén: Chacon-Torres and Rosas-Monge, 1998; Bernal-Brooks and MacCrimmon, 2000a). Scarce limnological information is available for most of the smaller waterbodies, but even for the best characterized lakes, results are often difficult to compare, as studies are carried out following different methodologies and/or only report results on specific physico-chemical characteristics or biological groups. Only a handful of studies have been performed simultaneously in more than one lake to allow for regional comparisons (*e.g.* Armienta *et al.*, 2008; Davies *et al.*, 2002).

The aims of this study are, therefore (1) to describe the main morphometric and limnological characteristics of 30 waterbodies on the TMVB in central Mexico using standardized analytical methods so that the data are easily comparable, (2) to provide information about their current nutrient levels and trophic state, (3) to report the dominant aquatic bioindicator taxa (phytoplankton and sedimentary diatoms, testate amoebae, cladocerans and ostracodes) present at each site as a contribution to future ecological and paleoecological research, (4) to assess the influence of climate and geographic location over the limnological variables of these waterbodies.

2. Materials and methods

Thirty waterbodies located along the TMVB (Figure 1) were sampled once from late summer to early autumn (lakes El Sol and La Luna in August 2010 and the rest of the lakes between June and October 2011). The geographical location (latitude, longitude, altitude) of each site was taken using a handheld navigator (GARMIN GPSMAP 62 stc) and confirmed in Google Earth®. All of them were studied following uniform methodologies for field work, laboratory analyses and taxonomic determinations of bioindicators (phytoplankton and sedimentary diatoms, testate amoebae, cladocerans and ostracodes). The limnological and biological data thus obtained were complemented with additional information and compiled to generate an individual chart for each lake, summary data are also presented in Table 1. Charts display information on climate, limnology, main aquatic bioindicator taxa present, and previous published work. Finally, numerical analyses were used to synthesize and analyze the limnological and climatic information. Description of items included in charts, and of numerical analysis performed follows:

2.1. CLIMATE

For all sites, meteorological data such as mean

annual temperature, annual temperature range, total annual precipitation and annual evaporation were taken from the closest meteorological stations (SMN, 2015). Climate types for each site were identified according to the INEGI climate map (INEGI, 2008) which follows García, 2004.

2.2. LIMNOLOGY

The lake's origin was determined following bibliographical sources or inferred from field observations and Google Earth® satellite images in the case that there were not previous studies. The categories identified were: tectonic (by faulting), volcanic (crater, maars and natural dam) and reservoir (dike, artificial dam and river diversion). The surface of each water body was measured in the Google Earth® satellite images and when possible confirmed with bibliographical data.

Water depth (m) was measured in the field using a portable depth sounder (Speedtech Instruments), but not always the maximum depth spot at each site was located. Maximum water depth for all sites was taken from bibliographical data when available or from our own depth measurements. Relative depth (Z_r in %) was calculated with the formula:

$$Z_r = 50 * Z_{max} * \sqrt{\pi} / \sqrt{A_o} \quad \text{Equation 1}$$

where Z_{max} = maximum depth, and A_o = surface area (Wetzel and Likens, 1991).

The lake's mixing pattern was taken from bibliographic data when available, otherwise it was assumed to be warm monomictic if water depth was > 8 m, relative depth was >1 % and our temperature depth profiles confirmed stratification; if these criteria were not fulfilled, the lake was assumed to be warm polymictic (Lewis, 2000). If a thermocline and/or oxycline were detected, the depth (m) at which they occurred was specified. Water transparency was measured in the field as visibility (m) using a Secchi disk.

Temperature (°C), oxygen concentration (mg/L), pH and electric conductivity (µS/cm) depth

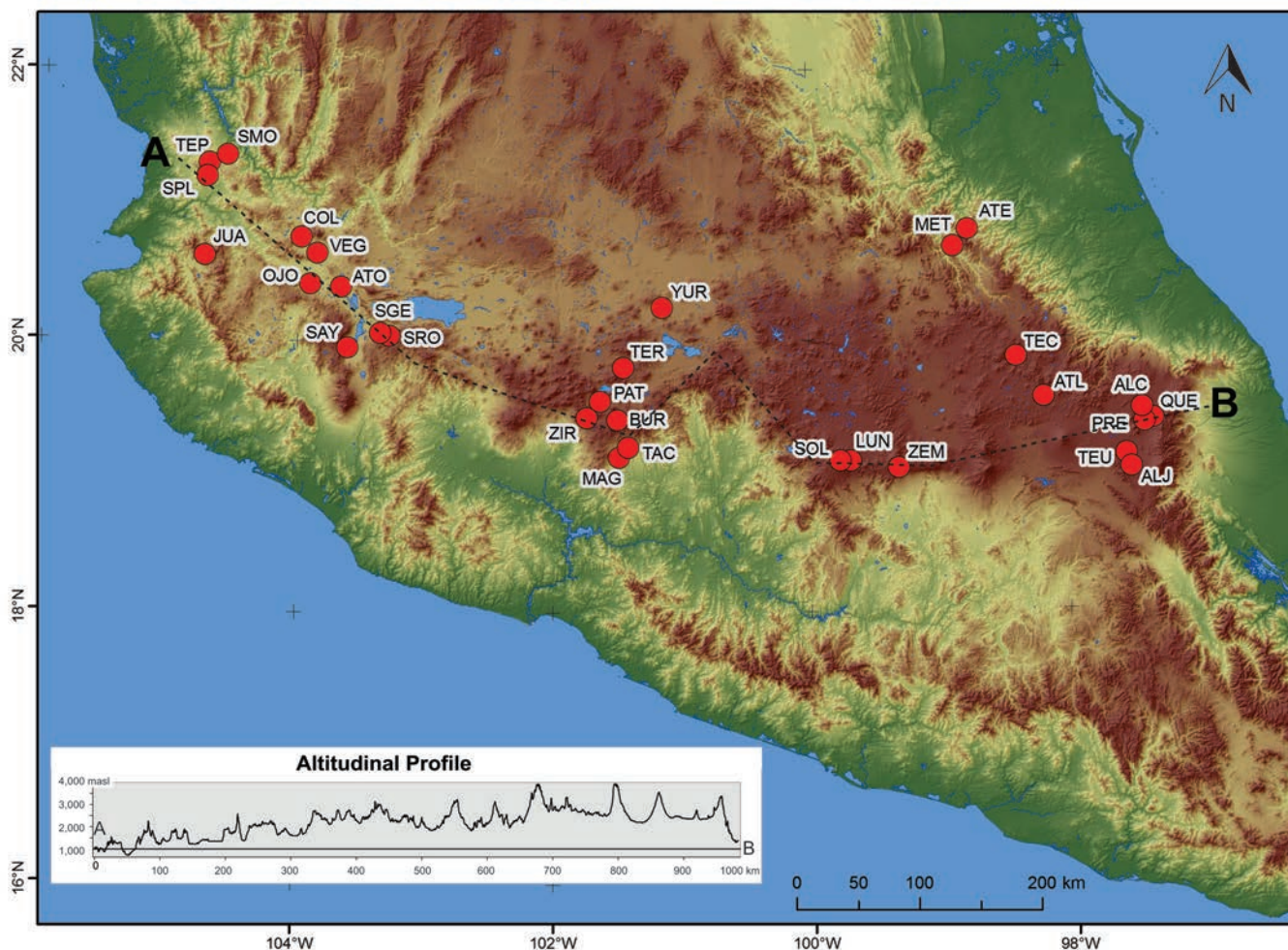


Figure 1 Map with the location of the 30 lakes studied along the Trans-Mexican Volcanic Belt, central Mexico. Abbreviations correspond to those in Table 1.

profiles were also measured in the field using a multiparametric probe (Hydrolab Quanta G). Temperature and oxygen data are presented as depth profiles in lakes where the sampling site was > 6 m deep, or in table format for shallower locations. Electric conductivity and pH are presented in tables, showing a littoral site (only measurement in small, shallow lakes), and a centric site which could have only surface (shallow lakes), or surface and bottom data (if depth ≥ 3 m).

Water samples for chemical determinations and for phytoplankton analyses were collected using a Van Dorn-type sampling bottle from a littoral and from a centric site, with samples from surface (0.5 m) and bottom of the water column (1 m above

the sediments if depth ≥ 3 m). Samples for cation determinations were acidified using concentrated (55 %) HNO_3 . All samples were kept in refrigeration until analyzed in the laboratory. Major ions analyses were performed following standard procedures (APHA, 1995, 1998; APHA *et al.*, 2005; Armienta *et al.*, 2008).

Major ions concentrations are expressed in mg/L but these data were also transformed to meq/L and then to percentages to determine ionic dominance (ion's relative concentrations), which was determined merging $[\text{HCO}_3^-] + [\text{CO}_3^{2-}]$ and $[\text{Na}^+] + [\text{K}^+]$.

Total dissolved inorganic carbon (DIC) was measured with an AutoMate carbonate preparation

Table 1. Main limnological characteristics of 30 lakes studied along the Trans-Mexican Volcanic Belt, central Mexico. Salinity and trophic categories as defined in Table 1.

Lake	Tag	Type	Area (ha)	Maximum depth (m)	Relative depth (%)	Dominant anions	Dominant cations	pH	Salinity category	Trophic category
Alberca de Tacámbaro	TAC	Volcanic (crater)	8.2	28	8.7	HCO ₃ ⁻	Mg ²⁺	7.8	Freshwater	Eutrophic
Alberca de Teremendo	TER	Volcanic (crater)	15	9	2.1	HCO ₃ ⁻	Na ⁺ - Mg ²⁺	8.3	Freshwater	Hypertrophic
Alchichica	ALC	Volcanic (maar)	200	62	3.8	Cl ⁻	Na ⁺	8.3	Hyposaline	Mesotrophic
Aljojuca	ALJ	Volcanic (maar)	42	51	7	HCO ₃ ⁻	Na ⁺	9.5	Subsaline	Mesotrophic
Atezca	ATE	Volcanic (dam)	27	16	2.7	HCO ₃ ⁻	Ca ²⁺	9.3	Freshwater	Mesotrophic
Atlangatepec	ATL	Reservoir (dike)	800	7	0.2	HCO ₃ ⁻	Na ⁺	7.7	Freshwater	Eutrophic
Atotonilco	ATO	Tectonic	1370	0.5	<0.1	HCO ₃ ⁻	Na ⁺	9.6	Hyposaline	Mesotrophic
Burro	BUR	Probably volcanic	9	1	0.3	HCO ₃ ⁻	Na ⁺	6.9	Freshwater	Eutrophic
Colorada	COL	Reservoir (dike)	410	3	0.1	HCO ₃ ⁻	Ca ²⁺	7.8	Freshwater	Hypertrophic
El Sol	SOL	Volcanic (crater)	18	15	3.2	HCO ₃ ⁻	Ca ²⁺	7.2	Freshwater	Oligotrophic
Juanacatlán	JUA	Volcanic (dam)	20	25	5	HCO ₃ ⁻	Ca ²⁺	9.2	Freshwater	Mesotrophic
La Luna	LUN	Volcanic (crater)	2.5	10	5.6	HCO ₃ ⁻	Ca ²⁺	7.7	Freshwater	Ultra-oligotrophic
La Magdalena	MAG	Reservoir (dike)	22	4	0.8	HCO ₃ ⁻	Ca ²⁺	8.8	Freshwater	Hypertrophic
La Preciosa	PRE	Volcanic (maar)	91	46	4.3	HCO ₃ ⁻	Mg ²⁺	9.3	Subsaline	Oligotrophic
La Vega	VEG	Reservoir (dike)	1610	6	0.1	HCO ₃ ⁻	Na ⁺	8.5	Freshwater	Hypertrophic
Metztitlán	MET	Tectonic	2940	10	0.2	HCO ₃ ⁻	Ca ²⁺	8.9	Freshwater	Eutrophic
Ojo de Agua	OJO	Reservoir (dam)	58	1.5	0.2	HCO ₃ ⁻	Ca ²⁺	8.5	Freshwater	Eutrophic
Pátzcuaro	PAT	Volcanic (dam)	10000	9.4	0.1	HCO ₃ ⁻	Na ⁺	8.3	Subsaline	Hypertrophic
Quechulac	QUE	Volcanic (maar)	64	40	4.4	HCO ₃ ⁻	Mg ²⁺	9	Freshwater	Oligotrophic
San Pedro Lagunillas	SPL	Volcanic (dam)	296	7	0.4	HCO ₃ ⁻	Na ⁺	8.2	Freshwater	Hypertrophic
Santa Gertrudis	SGE	Reservoir (dike)	50	2.3	0.3	HCO ₃ ⁻	Ca ²⁺ - Mg ²⁺ - Na ⁺	8	Freshwater	Eutrophic
Santa María del Oro	SMO	Volcanic (crater)	370	65	3	HCO ₃ ⁻ - Cl ⁻	Na ⁺	8.6	Subsaline	Mesotrophic
Santa Rosa	SRO	Reservoir (dam)	1.3	1.8	1.4	HCO ₃ ⁻	Mg ²⁺	9	Freshwater	Mesotrophic
Sayula	SAY	Tectonic	10700	1	<0.1	HCO ₃ ⁻ - Cl ⁻	Na ⁺	9.3	Subsaline	Mesotrophic
Tecocomulco	TEC	Tectonic	1900	2	0.1	HCO ₃ ⁻	Na ⁺	8.8	Freshwater	Eutrophic
Tecuitlapa	TEU	Volcanic (maar)	18	2.5	0.1	CO ₃ ²⁻	Na ⁺	10.3	Subsaline	Hypertrophic
Tepetitlic	TEP	Volcanic (crater)	132	2.5	0.2	HCO ₃ ⁻	Ca ²⁺	8.3	Freshwater	Hypertrophic
Yuriria	YUR	Reservoir (dam and river diversion)	5000	2.3	<0.1	HCO ₃ ⁻	Na ⁺	8	Freshwater	Eutrophic
Zempoala	ZEM	Volcanic (dam)	10	8	2.2	HCO ₃ ⁻	Ca ²⁺	8.8	Freshwater	Mesotrophic
Zirahuén	ZIR	Volcanic (dam)	930	40	1.2	HCO ₃ ⁻	Ca ²⁺ - Mg ²⁺ - Na ⁺	6.5	Freshwater	Oligotrophic

device. Approximately 5 mL of sample were weighed into septum top tubes and placed into the carousel. To purge the sample vial of atmospheric gas, a double needle assembly and CO₂-free nitrogen carrier gas were used. The sample vial was injected with acid and evolved CO₂ was carried through a silver nitrate scrubber to the coulometer where total C was measured.

Samples for ammonium and nitrates were acidified using concentrated (98 %) H₂SO₄. Ammonium (N-NH₄, Nessler's method), nitrites (NO₂, diazotization), nitrates (N-NO₃, brucine colorimetric method), total phosphorus (PT, persulfate digestion) and orthophosphate (P-PO₄, ascorbic acid method) were determined in a Thermo Scientific GENESYS 20 Visible spectrophotometer. Silica (SiO₂) was colorimetrically determined by the molybdosilicate method. Nutrients concentrations are expressed as mg/L, merging [N-NH₄] + [N-NO₃] + [N-NO₂] as dissolved inorganic nitrogen (DIN). Nutrient concentrations were also transformed to µM and molar nutrient ratios were calculated (DIN:PT, DIN:P-PO₄, SiO₂:DIN, SiO₂:P-PO₄).

Samples for chlorophyll *a* determinations were filtered in the field with a Whatman GF/C membrane and filters were kept in refrigeration and darkness until arriving to the laboratory. Extraction was made using methanol (90 %), concentrations were measured with a spectrophotometer (Thermo Scientific Genesys 20 Visible) and determined using Holden's equations (Meeks, 1974); chlorophyll *a* concentrations are expressed as mg/m³.

Salinity category for each lake was determined following their total dissolved solids (TDS) values

(Fritz, 2007; Kolbe, 1927) and trophic category was determined based on their superficial chlorophyll *a* concentrations (OECD, 1982) (Table 2).

2.3. BIOLOGICAL ANALYSIS

Water samples for phytoplankton analyses were collected at the same time as those for chemical determinations and preserved using Lugol's solution. Two aliquots of 0.1 mL from each phytoplankton sample were analyzed using a compound microscope (Nikon Eclipse 80i) at 600x to 1000x. Semiquantitative abundance determinations were based on the following rankings: rare (1 specimen), scarce (2 – 10), abundant (11 – 50) and very abundant (> 50). In this study, only the species falling in the last two categories (abundant and very abundant) are reported. Organisms were identified using specialized bibliography for each (Komárek and Anagnostidis, 1999, 2005; Komárek *et al.*, 1983; Krammer and Lange-Bertalot, 1991a, b; Krammer and Lange-Bertalot, 1997; Krammer and Lange-Bertalot, 1999; Prescott, 1962).

Surface sediments were collected from all lakes at a littoral (only sample in small, shallow lakes) and a central station for biological (diatoms, testate amoebae, cladocerans and ostracodes) determinations; if water depth was very shallow (< 1 m) sediment was collected directly with a spatula and if deeper with an Ekman dredge, taking care of collecting only the topmost sediment. Sediments samples for testate amoebae and ostracodes were preserved with anhydrous ethanol and all samples were kept refrigerated until analyzed in the laboratory.

Table 2. Boundary values criteria for salinity (Kolbe, 1927; Fritz, 2007) and trophic (OECD, 1982) categories.

Salinity					
Category	Freshwater	Subsaline	Hyposaline	Mesosaline	Hypersaline
TDS (mg/L)	≤ 500	500 – 3000	3000 – 20000	20000 – 50000	> 50000
Trophic category					
Category	Ultra-oligotrophic	Oligotrophic	Mesotrophic	Eutrophic	Hypertrophic
Chl <i>a</i> * [mg/m ³]	≤ 2.5	2.5 – 8.0	8.0 – 25	25 – 75	≥ 75

*annual maximum of chlorophyll

Diatoms were extracted from 1 cm³ sediment samples. Sediment was freeze-dried, weighed and treated with HCl, H₂O₂ and HNO₃ to eliminate carbonates and organic matter. Permanent slides were mounted with 200 µL aliquots of final solution, using Naphrax® as mounting medium. Counts of a minimum of 400 individuals were performed using an Olympus BX50 microscope (1000x). Species relative abundances were calculated and only the most abundant species, those accounting for 50 % of the counts in each sample, were reported. Species identification was based on specialized literature (Gasse, 1986; Krammer and Lange-Bertalot, 1991a, b; Krammer and Lange-Bertalot, 1997; Krammer and Lange-Bertalot, 1999).

Testate amoebae were extracted from 2 cm³ samples with a fine brush under a stereomicroscope (Zeiss STEMI 2000-C Schott SeriesEasyLED) at 64x to 100x. Identification was made following specialized literature (Alcocer *et al.*, 2000b; Charman *et al.*, 2000; Kumar and Dalby, 1998; Lee *et al.*, 2000; Ogden and Hedley, 1980). All the tests found were counted, but only the genera or species for which more than 100 specimens were found are included in this study.

For cladocerans analysis, 1 cm³ of sediment was heated in a 10 % KOH solution and stirred for 20 – 30 min. Treated samples were washed through a 38 µm sieve, and then analyzed using an Olympus BX50 microscope at 100x to 400x. All Cladocera remains were counted (headshields, shells, ephippia, postabdomens) and the most abundant body part of each species was considered representative of the number of individuals, with a minimum of 200 individuals counted per sample. Identification and nomenclature of Cladocera remains was based on specialized literature (Cervantes-Martinez *et al.*, 2000; Elías-Gutiérrez *et al.*, 2008; Sinev and Zawisza, 2013). In this study, only the taxon with the highest frequency in each sample was reported, except in the samples where two species had equally high abundances, in these cases both taxa were reported.

Ostracode abundance was determined in 50 cm³

sediment samples by washing them through a 63 µm mesh sieve and separating adult valves using fine brushes under an Olympus SZX12 stereoscope (40x to 60x). Ostracodes valves were stored in micropaleontological slides, specimens with well-preserved soft parts were kept at 5 °C in small Eppendorf vials filled with 96 % ethanol. For identification to genus level, hard parts were studied in detail and well-preserved specimens were dissected (Meisch, 2000). Identifications followed specialized literature (Forester *et al.*, 2015; Pérez *et al.*, 2011; Pérez *et al.*, 2015). In this work, only the three most abundant genera (> 100 adult and juvenile valves in 50 cm³ of sediment) at each site were reported.

2.4. PREVIOUS WORK

A bibliography search for published papers for each lake was done; if the waterbodies had been extensively studied, only some of the most recent publications were selected.

2.5. NUMERICAL ANALYSIS

The dataset was synthesized through a Principal Component Analysis (PCA), which was performed using geographic (latitude, longitude, altitude), climatic (mean annual temperature, mean annual precipitation, mean annual evaporation) and limnological data (lake area, maximum depth, water transparency, chlorophyll *a*, average surface and bottom TDS, DIN and TP and average water column temperature, dissolved oxygen, pH and electric conductivity) from the 30 studied localities. Subsequently, another PCA was run excluding geographic location (latitude, longitude and altitude). The ordination of sites in both PCAs was compared through the Procrustes technique, a method that consists of fixing the first ordination, whereas the second is rotated using its origin as the vertex and aiming to minimize the distance between the same sites in both ordinations (Borcard *et al.*, 2011). All analyses were performed using Package ‘vegan’ (Oksanen *et al.*, 2015) in R (R Development Core Team, 2009).

3. Results

An example of the charts made for each lake is presented in Figure 2, and the full set of individual charts for all the lakes is presented in alphabetic order in Electronic Supplement 1. Several of these waterbodies have been listed as Ramsar sites (Atotonilco, Sayula, Atlangatepec, Tecocomulco, Yuriria, La Vega, Metztlán and Pátzcuaro), which shows the increasing concern for studying

and preserving these ecosystems. However, to the best of our knowledge, this is the first published record of the basic limnological characteristics of some of the lakes (Alberca de Teremendo, Burro, Colorada, La Magdalena, Ojo de Agua, Santa Rosa, Santa Gertrudis, Tepetitlic) and for many this is the first record of their aquatic bioindicator's diversity, mostly for testate amoebae and cladocerans (full taxonomic and distribution list in Electronic Supplement 2). A summary of the lake's main characteristics is presented in Table 1.

Alberca de Tacámbaro (TAC), Michoacán 19°12'38" N, 101°27'33" W, 1475 masl

Climate

Warm, sub-humid, summer rains
(A)C(w₁)(w)
Mean Annual Temperature 19.1 °C
Temp. Range 16.8 (Jan) - 21.8 (May) °C
Annual Precipitation 1172 mm
Annual Evaporation 1452 mm

Limnology

Lake type Volcanic (crater)
Area 8.2 ha
Maximum Depth 28 m^b
Relative Depth 8.7 %

Mixing pattern Warm monomictic^c
Thermocline and oxycline ~5m
Transparency 0.7 m

Ionic dominance [HCO₃⁻]
[Mg²⁺] > [Ca²⁺] > [Na⁺]

Salinity category Freshwater

Trophic category Eutrophic

Nutrient ratios
DIN:TP 0.1:1
DIN:P-PO₄ 17:1
SiO₂:DIN 530:1
SiO₂:P-PO₄ 8400:1

Chemical parameters

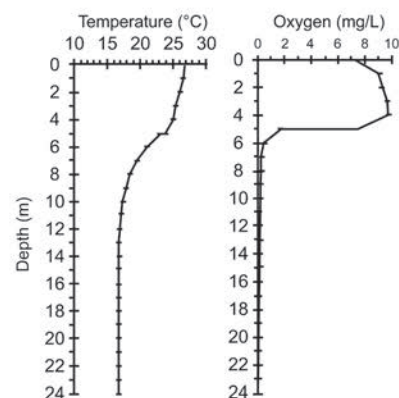
Variable	Littoral	Surface	Bottom
pH	ND	7.8	7.3
EC	ND	182	208
Total Alk	128	115	122
CO ₃ ²⁻	27	31	LDL
HCO ₃ ⁻	102	76	149
SO ₄ ²⁻	4.1	4.0	LDL
Cl ⁻	4.3	3.1	2.7
Na ⁺	9.2	8.7	7.8
K ⁺	3.2	3.0	2.9
Ca ²⁺	16	16	19
Mg ²⁺	14	14	14
TDS	163	143	139

Units: EC in µS/cm, Total Alkalinity in mg/L
CaCO₃, ionic concentrations and TDS in mg/L

Trophic parameters

Variable	Littoral	Surface	Bottom
DIC	26	23	36
SiO ₂	53	52	51
DIN	ND	0.02	1.93
TP	ND	0.10	0.10
P-PO ₄	ND	0.003	0.01
Chlorophyll <i>a</i>	ND	38.9	15.8

Units: DIC in µgC/g, SiO₂, DIN, TP, P-PO₄ in
mg/L and Chlorophyll *a* in mg/m³



Main taxa in this study

Phytoplankton.
Achnanthes minutissimum, *Staurastrum* sp., *Woronichinia* sp.
Diatoms. *Achnanthes minutissimum*
Testate amoebae.
Centropyxis aculeata
Cladocerans. *Bosmina longirostris*
Ostracodes. *Cypridopsis*, *Potamocypis*

Previous work

Ortiz-Rubio, 1906; Hernández-Morales *et al.*,^b 2008, 2009, ^c 2011, 2014; Caballero *et al.*, 2016.

Figure 2 Climatic and limnological data of Alberca de Tacámbaro. *a* and *b* indicate the bibliographical source of the data. Ionic dominance includes ions present at >5 % relative concentrations in meq/L, in italics are ions between 5 and 25 %; “=” was used when ionic relative concentrations were similar; “>” when they were less than double and “>>” when they were higher than double. LDL = Lower Detection Limit: 0.01 mg/L CO₃²⁻, 4 mg/L SO₄²⁻. ND = Not Determined. Date of sampling: June 17, 2011.

4. Discussion

4.1. DISTRIBUTION AND MORPHOMETRIC CHARACTERISTICS

The study covered 30 lakes within a latitudinal band from 19° 00' to 21° 20' N and in longitude from 97° 20' to 104° 40' W. They were distributed along a ~ 3550 m altitudinal gradient, from 737 masl (Santa María del Oro) to 4283 masl (La Luna and El Sol). Most of the lakes were volcanic in origin (5 maars, 6 crater lakes and 7 volcanic dams), followed by reservoirs (8) and tectonic lakes (4). About a third of the lakes were shallow (< 6 m), some of them with just or under 1 m deep, these shallower lakes were mostly reservoirs (*e.g.* Ojo de Agua) or tectonic in origin (*e.g.* Atotonilco). Another third included some of the deepest lakes (> 25 m) in central Mexico, and these were mostly volcanic craters or maars, like Alchichica and Santa María del Oro (62 and 65 m deep, respectively). There was a good agreement between the measured and the bibliographic depths in all the lakes. Regarding areas, those estimated using Google Earth® also had a good agreement with the available bibliographical data, with discrepancies only at four sites. For lake Tecocomulco the bibliography reports a slightly smaller surface (1900 *vs.* 1769 ha, Ramsar, 2003), this relatively small difference (< 10 %) can be explained as Tecocomulco is a large lake with ample inundation areas which can be flooded or dry depending on season and/or inter-annual climatic variability. For La Vega and Yuriria the bibliography reports larger areas (La Vega: 1610 *vs.* 1950 ha, Ramsar, 2011; and Yuriria: 7200 *vs.* 9500 ha, Ramos and Novelo, 1993) however, these water bodies are dams, which areas can easily change due to human management. For lake La Luna, the bibliography also reports a larger area (2.5 *vs.* 3.1 ha, Alcocer *et al.*, 2004), but there is no discrepancy regarding its depth to confirm any change in this lake's morphometry.

4.2. HYDROCHEMISTRY

Waterbodies covered a wide range of hydrochemical characteristics; at the time of sampling (rainy season) most of them were alkaline (pH > 7.5), and some even reached extremely alkaline pH values (> 9.5, Alchichica, Aljojuca, Atotonilco, Atezca, Tecuitlapa); only a few had pH values around or below 7 (El Sol 7.2, Burro 6.9, Zirahuén 6.5, La Luna 6.3).

Most of them were freshwater lakes, nine with particularly low mineralization (TDS < 100 mg/L, Atezca, Burro, El Sol, Juanacatlán, La Magdalena, La Luna, Tepetitlic, Zempoala, Zirahuén) but there were also six subsaline (Aljojuca, La Preciosa, Pátzcuaro, Santa María del Oro, Sayula, Tecuitlapa) and two hyposaline (Alchichica, Atotonilco).

Except for Colorada, the lakes had low proportions of sulfates (< 25 %) and, except for Alchichica, they were dominated by carbonates and bicarbonates (Figure 3). The high sulfate proportion in Colorada is very unusual and could be a sign of anthropogenic pollution (Davies *et al.*, 2002). Amongst the subsaline and hyposaline lakes there is a trend towards higher [Cl⁻] proportions, with Alchichica, the only lake dominated by chlorides, towards the end of this trend. Subsaline and hyposaline waterbodies had also low [Ca²⁺] proportions (Figure 3) and except for La Preciosa (which was [Mg²⁺] dominated) they were dominated by [Na⁺] + [K⁺]. Freshwater lakes do not have a clear ionic dominance, some were dominated by [Na⁺] + [K⁺] (La Vega, San Pedro Lagunillas, Tecocomulco, Yuriria, Alberca de Teremendo, Atlangatepec), some by [Ca²⁺] (Colorada, El Sol, La Luna, La Magdalena, Juanacatlán, Metztlán, Ojo de Agua, Santa Gertrudis Tepetitlic, Zempoala, Zirahuén), and others by [Mg²⁺] (Santa Rosa, Tacámbaro, Quechulac); however, those with the lowest TDS (< 100 mg/l) were mostly [Ca²⁺] dominated. This ionic dominance pattern suggest that the lowest TDS lakes represent the least evolved waters (Hardie and Eugster, 1970; Kilham, 1990), with ionic dominance determined mostly by weather-

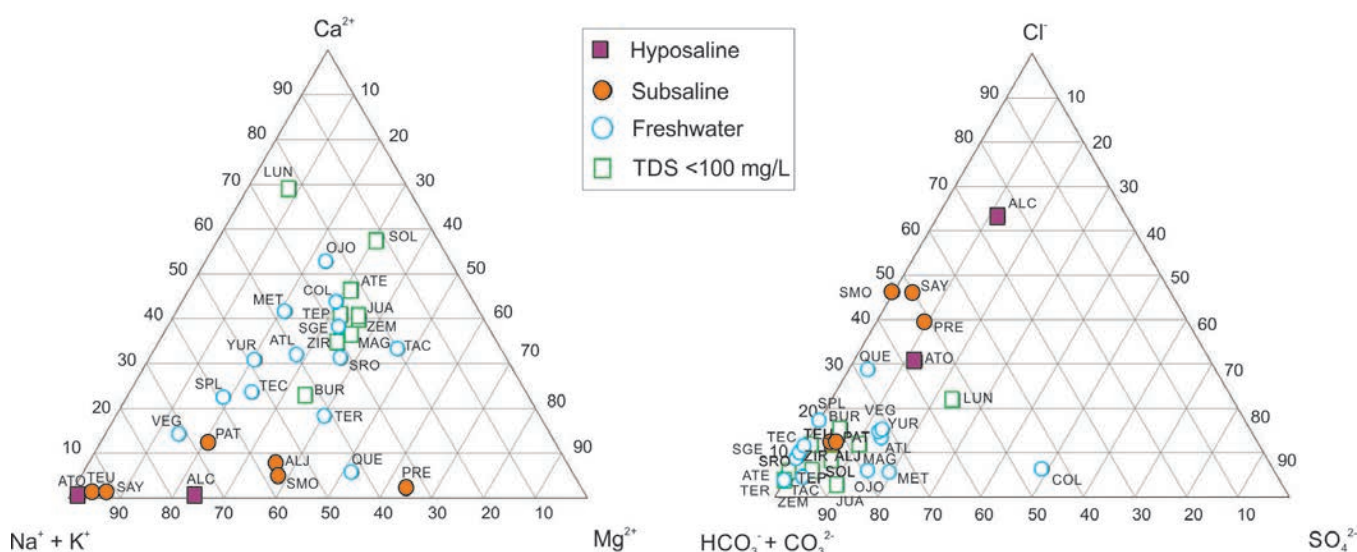


Figure 3 Triangular diagrams showing major cations and anions proportions in the 30 lakes studied along the Trans-Mexican Volcanic Belt, central Mexico. Abbreviations correspond to those in Table 1.

ing processes of the basaltic andesite rocks that dominate in the TMVB (Guilbaud *et al.*, 2012), while the ionic composition of subsaline and hyposaline lakes is mostly controlled by evaporative concentration and carbonate precipitation (Eugster and Hardie, 1978; Kilham, 1990) leading to $[\text{Cl}^-] - [\text{CO}_3^{2-}] - [\text{Na}^+]$ brines such as in Sayula or Alchichica.

4.3. NUTRIENTS AND TROPHIC STATE

According to the Redfield ratio ($\text{N:P} = 16:1$) half of the waterbodies could have their primary productivity limited by nitrogen ($\text{DIN:P-PO}_4 < 16:1$) at the time of sampling, while the other half by phosphorus. However, several lakes had concentrations of these elements above the limiting values of $0.1 \mu\text{M}$ for P-PO_4 and $7 \mu\text{M}$ for DIN proposed by Reynolds (Reynolds, 1999) and therefore their productivity could not be considered to be P or N limited (Figure 4A). Most of the lakes had also high concentrations of SiO_2 ($\text{SiO}_2:\text{P-PO}_4 < 16:1$ and $\text{SiO}_2:\text{DIN} < 1:1$, Xu *et al.*, 2008, Figure 4B). Following these primary productivity nutrient limitation criteria (Redfield, 1958; Reynolds, 1999; Xu *et al.*, 2008) 13 lakes could have some

kind of primary productivity nutrient limitation at the time of sampling. Phosphorus limitation was the most frequent (8 lakes), followed by nitrogen (6) and silica (5); some of these lakes were co-limited by more than one of these nutrients: one lake was co-limited by nitrogen, phosphorus and silica (Zirahuén); two by phosphorus and nitrogen (Alberca de Tacámbaro and El Sol) and one by nitrogen and silica (Alchichica) (Figure 4). Atotonilco and Sayula were notable for having very high DIN and P-PO_4 concentrations but a relatively low trophic level (both were mesotrophic), suggesting that productivity in these shallow lakes could be limited by other (unknown) factors.

Most of the lakes where nutrient levels showed possible limitation of primary productivity were mesotrophic (9), oligotrophic (4) or ultraoligotrophic (1) and nearly half of the studied lakes (16) were either eutrophic (8) or hypertrophic (8). It is worth noticing that in general the eutrophic to hypertrophic lakes were shallow ($< 8 \text{ m}$) and/or had low relative depth ($< 1 \%$). This raises the question of whether this high trophic level is a natural feature of the shallow lakes in the TMVB or if it is a response to antropogenic impact. Besides, shallow water bodies are probably the most sensitive to cli-

matic changes, therefore this kind of lakes should be monitored regularly (at least once a year), to record changes in temperature, pH, salinity, major ions and nutrient levels.

4.4. BIOINDICATORS

We report the distribution of 97 taxa of aquatic bioindicators: 40 corresponding to phytoplankton, 30 to diatoms in surface sediments, 8 testate

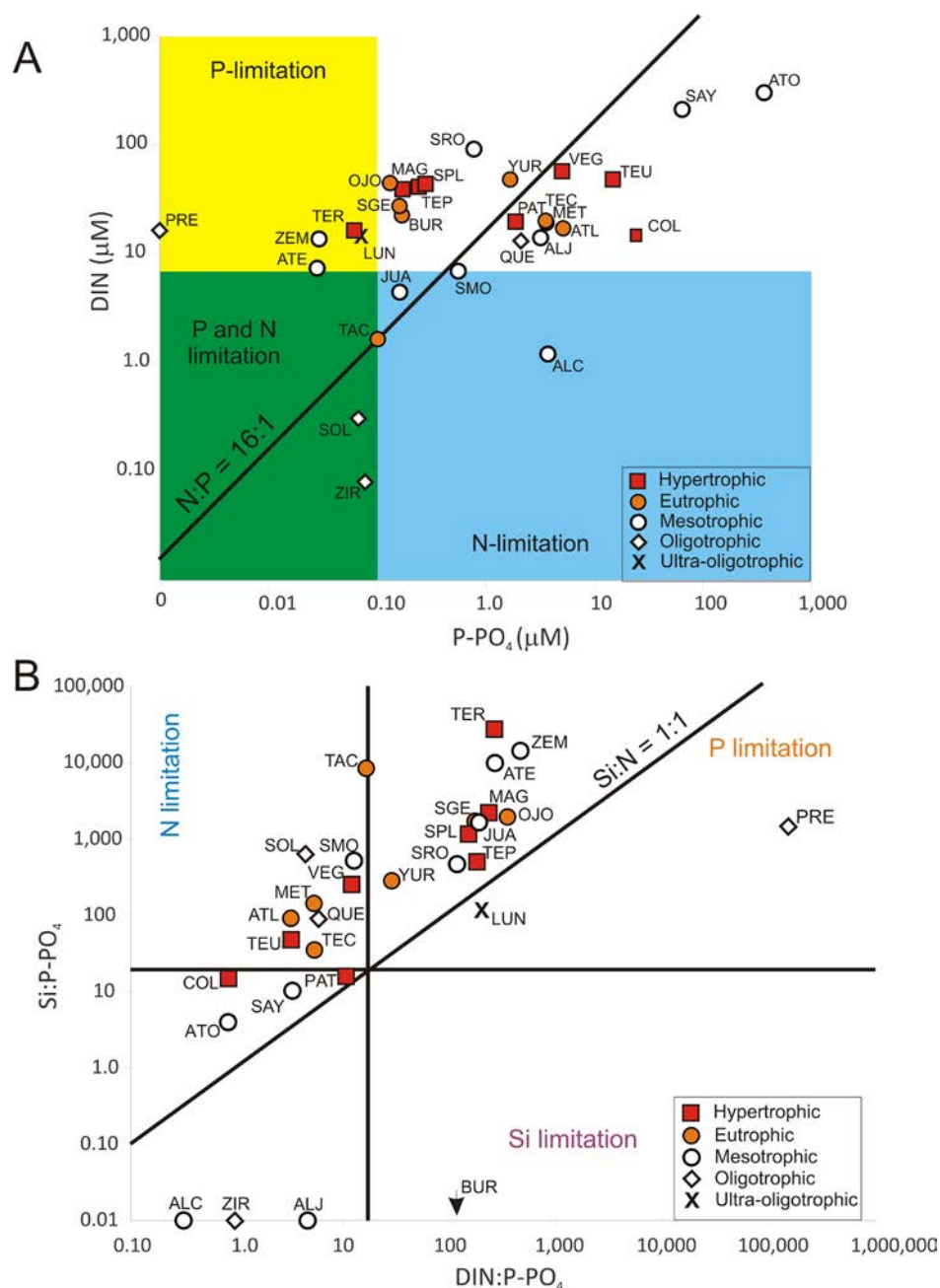


Figure 4 Nutrients in surface waters from the 30 lakes studied along the Trans-Mexican Volcanic Belt, central Mexico. A) P- PO_4 and DIN molar concentrations diagram, diagonal line represents the Redfield (1958) N:P 16:1 ratio, shaded areas define nutrient limiting values according to Reynolds (1999) (P- PO_4 < 0.1 μM ; DIN < 7 μM). B) Nutrient molar ratios showing areas of Si, N or P limitation according to Xu *et al.* (2008), diatom growth could be limited by Si availability if Si:P<16 and/or Si:N<1. Abbreviations correspond to those in Table 1.

amoebae, 11 cladocerans and 8 ostracodes (see Electronic Supplement 2).

Considering that only the most abundant taxa in each lake are reported in this work, we found that more than half of them (65) were abundant only at one site; this applies particularly to the phytoplankton and sedimentary diatom taxa. Amongst the phytoplankton, *Peridinium* Ehrenberg had the highest frequency of occurrence (abundant in 5 lakes) while in the sedimentary diatoms it was *Aulacoseria granulata* (Ehrenberg) Simonsen (abundant in 6 lakes). Testate amoeba, cladocerans and ostracoda had a higher number of taxa common to more than one lake and, taxa like *Centropyxis aculeata* (Ehrenberg) Stein, *Alona quadrangularis* (O.F. Müller), *Bosmina longirostris* (O.F. Müller), *Daphnia longispina*-group (O.F. Müller), *Candona* Baird and *Limnocythere* Brady had relatively high occurrence frequencies (abundant in ≥ 6 lakes). Surprisingly some of the lakes that shared these high frequency taxa were located at opposite extremes in the TMVB; for example La Preciosa (east of TMVB) and Atotonilco (west of TMVB, Figure 1). However, this is only a first approach on the distribution of these bioindicators, and detailed, species level identifications supported by molecular studies would be necessary.

4.5. CLIMATIC AND ENVIRONMENTAL GRADIENTS

The PCA performed using geographical as well as climatic and limnological data (Figure 4A) showed a close correlation between both sets of variables. The longest environmental vectors, which correlate closely with the first axis (PC1 27.17 %), were mean annual temperature and water temperature. Altitude on the other hand correlates negatively with PC1 and with temperature, as higher altitudes are associated with cooler climates. The second axis (PC2 20.39 %) showed a positive correlation with precipitation and a negative correlation with total dissolved solids and electric conductivity. This relationship between lower precipitation and higher water ionic concentration has already been identified in previous works (Alcocer and Hammer, 1998; Armienta *et al.*, 2008;

Hernández-Avilés *et al.*, 2007) and is associated with the process of evaporative concentration that lake water undergoes in relatively dry climates, where evaporation exceeds precipitation (Hardie and Eugster, 1970).

Following these environmental gradients (temperature and precipitation) the PCA biplot (PC1 *vs.* PC2) separates the studied lakes into four quadrants (Q) according to climate and limnological conditions (Figure 5). Cool, wet climates are associated with the lakes with the lowest TDS (< 100 mg/l) in QII (*e.g.* La Luna and El Sol). Lakes in cool and relatively dry climates are in QIII (*e.g.* Alchichica, Aljojuca, Quechulac) and those in warmer and relatively dry climates are in QIV (Atotonilco, Sayula), both groups of lakes showing the highest TDS and EC values. Finally, lakes in warm, wet climates, with medium TDS are located in QI (Colorada, La Vega, San Pedro Lagunillas, Tepetitlic). Taking into account the chlorophyll *a* vector, another ecological gradient becomes evident, with the eutrophic or hypertrophic lakes located in QI (moist and warm climates) while the (ultra)oligotrophic lakes are located in QII or QIII (cooler climates). High trophic levels in our data set seem to be at least partially related with climatic conditions, to warmer and moister climates where chemical weathering is intense and favors faster mobilization of chemical elements, including nutrients (N, P, Si) from the basement rocks into the lakes (Lewis, 1996; Malmaeus *et al.*, 2006; Xia *et al.*, 2015).

It is interesting to note that in the PC1 *vs.* PC2 graph the lakes from opposite sides of the TMVB lie at adjacent quadrants (QIII and QIV) as they share high electric conductivities and total dissolved solids, associated to relatively dry climatic conditions. The bioindicator distribution previously discussed could be explained, therefore, as geographically distant lakes such as La Preciosa and Atotonilco share some physicochemical characteristics.

When the PCA is performed excluding geographical location (latitude, longitude and altitude) (Figure 4B) the variables associated to each axis

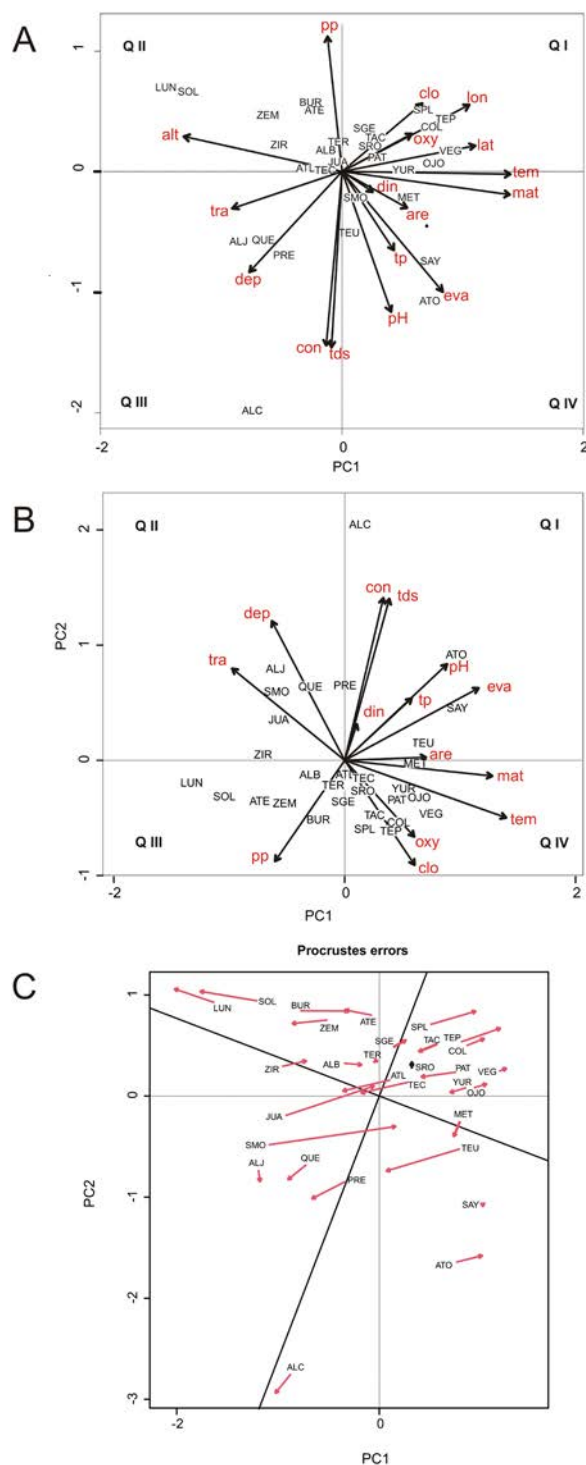


Figure 5 Principal component analysis (PCA) ordination of the 30 lakes studied along the Trans- Mexican Volcanic Belt, central Mexico; arrows indicate the geographic, climatic and limnological variables. A) PCA including latitude, longitude and altitude. B) PCA without latitude, longitude and altitude. C) Procrustes analysis showing the displacement of the sites between both ordinations. Abbreviations of waterbodies correspond to those in the chart of each waterbody (Figure 2 – 3). Abbreviations of environmental variables: alt, altitude; are, area; clo, chlorophyll *a*; con, electric conductivity; dep, maximum depth; din, dissolved inorganic nitrogen; eva, mean annual evaporation; lat, latitude; lon, longitude; mat, mean annual temperature; oxy, dissolved oxygen; pH, pH; pp, mean annual precipitation; tds, total dissolved solids; tem, water temperature; tp, total phosphorus; tra, transparency. Abbreviations correspond to those in Table 1.

(PC1 25.32 %, PC2 23.69 %) do not change, even though the PC2 orientation does. The Procrustes test allows us to determine which lakes are influenced the most by their geographic location, results are represented by arrows with their base indicating the location of the site in the first ordination, whereas the tip of the arrow indicates the localization of the same site in the second ordination. The lakes with the longest arrows (Figure 5C, e.g. Santa María del Oro, Juanacatlán and Tecuitlapa) are the ones that are more influenced by regional variables associated with their location (latitude, longitude and altitude) and would be the best choices for palaeoclimatic research while the shorter arrows (Alberca de Teremendo, Sayula, Santa Rosa, La Vega) indicate lakes which characteristics depend more on their local rather than regional variables.

It is only through the knowledge of the basic limnology and biodiversity of our lakes, generated via unified methodologies that guarantee comparable datasets, that more complex or detail studies can be proposed and developed leading to a better understanding, management and conservation of our country's water resources.

5. Acknowledgements

This research was funded by grants: CONACyT 167621, CONACyT 190519, PAPIIT-UNAM IA101912 and NCN 2014/13/B/ST10/02534. Itzel Sigala thanks the Posgrado de Ciencias Biológicas, UNAM and CONACyT (CVU 294479) for financial support. Special thanks to Dr. Javier Alcocer from Proyecto de Investigación en Limnología Tropical, FES Iztacala, UNAM for the Secchi disk visibility and the temperature and oxygen depth profiles from Lake Alchichica and to Dr. Estela Cuna for the chlorophyll *a* and the phytoplankton data from El Sol and La Luna. We also thank: Dr. Ma. Aurora Armienta and the staff in the Laboratorio de Química Analítica, Instituto de Geofísica, UNAM for major anions and SiO₂ analysis; Ariadna Martínez and Daniela Cela

from the "Red de Ecología Funcional" laboratory at the Instituto de Ecología, A.C. (INECOL), Xalapa, Mexico, for the nutrients analysis; Dr. Jason Curtis of the Department of Geological Sciences, University of Florida for the DIC analysis; Laura Luna González from the Digital Mapping Laboratory, Instituto de Geología, UNAM for the map elaboration and to Boon Graphics Producciones for images edition.

7. References

- Adame, M.F., Alcocer, J., Escobar, E., 2008, Size-fractionated phytoplankton biomass and its implications for the dynamics of an oligotrophic tropical lake: *Freshwater Biology*, 53, 22–31.
- Adrian, R., O'Reilly, C.M., Zagarese, H., Baines, S.B., Hessen, D.O., Keller, W., Livingstone, D.M., Sommaruga, R., Straile, D., Van Donk, E., 2009, Lakes as sentinels of climate change: *Limnology and Oceanography*, 54, 2283–2297.
- Alcocer, J., Bernal-Brooks, F.W., 2002, Spatial and temporal heterogeneity of physical and chemical variables for an endorheic, shallow water body: Lake Pátzcuaro, México: *Archiv für Hydrobiologie*, 155, 239–253.
- Alcocer, J., Bernal-Brooks, F.W., 2010, Limnology in Mexico: *Hydrobiologia*, 644, 15–68.
- Alcocer, J., Escobar, E., Lugo, A., 2000a, Water use (and abuse) and its effects on the crater-lakes of Valle de Santiago, Mexico: *Lakes and Reservoirs Research and Management*, 5, 145–149.
- Alcocer, J., Escobar-Briones, E., Peralta, L., Álvarez, F., 2002, Population structure of the macrobenthic amphipod *Hyalella azteca* Saussure (Crustacea: Peracarida) on the littoral zone of six crater lakes, in Escobar-Briones, E., Álvarez, F. (eds.), *Modern approaches to the study of Crustacea*: New York, Springer, 111–115.

- Alcocer, J., Escobar, E., Oseguera, L.A., 2008, Acoplamiento pelágico-bentónico: respuesta de la zona bentónica profunda a la sedimentación del florecimiento invernal de diatomeas en el lago oligotrófico Alchichica, Puebla, México: *Hidrobiologica*, 18, 115–122.
- Alcocer, J., Filonov, A.E., 2007, A note on the effects of an individual large rainfall event on saline Lake Alchichica, Mexico: *Environmental Geology*, 53, 777–783.
- Alcocer, J., Hammer, U., 1998, Saline lake ecosystems of Mexico: *Aquatic Ecosystem Health & Management*, 1, 291–315.
- Alcocer, J., Hernández, M.D.C., Oseguera, L.A., Escobar, E., 2015, On the ecology of *Cletocamptus gomezi* Suárez-Morales, Barrera-Moreno & Ciro-Pérez 2013 (Crustacea, Copepoda, Harpacticoida) micro-endemic to Lake Alchichica, Central Mexico: *Journal of Limnology*, 74, 302–309.
- Alcocer, J., Lugo, A., 2003, Effects of El Niño on the dynamics of Lake Alchichica, central Mexico: *Geofísica Internacional*, 42, 523–528.
- Alcocer, J., Lugo, A., Escobar, E., Sánchez, M.R., Vilaclara, G., 2000b, Water column stratification and its implications in the tropical warm monomictic Lake Alchichica, Puebla, Mexico: *Verhandlungen des Internationalen Verein Limnologie*, 27, 3166–3169.
- Alcocer, J., Williams, W.D., 1996, Historical and recent changes in Lake Texcoco, a saline lake in Mexico: *International Journal of Salt Lake Research*, 5, 45–61.
- Alcocer, J., Oseguera, L., Escobar-Briones, E., Peralta, L., Lugo, A., 2004, Phytoplankton biomass and water chemistry in two high-mountain tropical lakes in Central Mexico: *Arctic, Antarctic, and Alpine Research* 36: 342–346.
- Alcocer, J., Ruiz-Fernández, A.C., Escobar, E., Pérez-Bernal, L.H., Oseguera, L.A., Ardiles-Gloria, V., 2014, Deposition, burial and sequestration of carbon in an oligotrophic, tropical lake: *Journal of Limnology*, 73(2), 223–235.
- Almeida-Lenero, L., Hooghiemstra, H., Cleef, A.M., van Geel, B., 2005, Holocene climatic and environmental change from pollen records of lakes Zempoala and Quila, central Mexican highlands: *Review of Palaeobotany and Palynology*, 136, 63–92.
- American Public Health Association (APHA), 1995, *Standard methods for the examination of water and wastewater*: Washington, D.C., American Public Health Association, 1015 p.
- American Public Health Association (APHA), 1998, *Standard methods for the examination of water and wastewater*: Washington, D.C., American Public Health Association, 1193 p.
- American Public Health Association (APHA), American Water Works Association (AWWA), Water Pollution Control Federation (WPCF), 2005, *Standard Methods for the Examination of Water and Wastewater*: Washington D.C., American Public Health Association, 1360 p.
- Ardiles, V., Alcocer, J., Vilaclara, G., Oseguera, L.A., Velasco, L., 2012, Diatom fluxes in a tropical, oligotrophic lake dominated by large-sized phytoplankton: *Hydrobiologia*, 679, 77–90.
- Armienta, M.A., Vilaclara, G., De la Cruz-Reyna, S., Ramos, S., Cenicerros, N., Cruz, O., Aguayo, A., Arcega-Cabrera, F., 2008, Water chemistry of lakes related to active and inactive Mexican volcanoes: *Journal of Volcanology and Geothermal Research*, 178, 249–258.
- Arredondo-Figueroa, J.L., Borrego-Enríquez, L., Castillo-Domínguez, R., Valladolid-Laredo, M., 1983, Batimetría y morfometría de los lagos “maars” de la cuenca de Oriental, Puebla, México: *Biotica*, 8, 37–47.
- Arredondo, J.L., 2002, Los axalapascos de la Cuenca Oriental, Puebla, in De la Lanza, E., García, C. (Eds.), *Lagos y presas de México*: Mexico City, Mexico, AGT Editor SA, 81–107.

- Arredondo-Figueroa, J.L., Borrego-Enríquez, L.E., Castillo-Domínguez, R.M., Valladolid-Laredo, M.A., 1983, Batimetría y morfometría de los lagos "maars" de la Cuenca de Oriental, Puebla, México: *Biotica*, 8(1), 37–47.
- Arredondo-Figueroa, J.L., Aguilar, D.C., 1987, Bosquejo histórico de las investigaciones limnológicas, realizadas en lagos mexicanos, con especial énfasis en su ictiofauna, *in* Gómez-Aguirre, S., Arenas V. (eds.), *Contribuciones en hidrobiología: Memoria de la Reunión "Alejandro Villalobos"*, 24 al 26 de octubre de 1983: Distrito Federal, Universidad Nacional Autónoma de México, Instituto de Biología, 91–133.
- Banderas-Tarabay, A.G., 1997, Phycoflora of the tropical high-mountain lake El Sol, Central Mexico, and some biogeographical relationships: *Hydrobiologia*, 354, 17–40.
- Bautista-Hernández, C.E., Hernández-Hernández, D.L., Monks S., Pulido-Flores G., 2008. Lago de Tecocomulco, *in* Pulido-Flores, G., Monks, S., Miranda, R., Galicia, D. (eds.), *Estudios científicos de Lago Tecocomulco, Hidalgo, y zonas aledañas: Pachuca, Ciencias al día 8*, Universidad Autónoma del Estado de Hidalgo & Universidad de Navarra, 15–22.
- Bernal-Brooks, F., 2002, El lago de Zirahuén, *in* De la Lanza, E.G., García, C.J.L. (eds.), *Lagos y presas de México*: Distrito Federal, AGT Editor, 149–156.
- Bernal-Brooks, F., MacCrimmon, H., 2000a, Lake Zirahuén (Mexico): an assessment of the morphometry change based on evidence of water level fluctuations and sediment inputs, *in* Munawar, M., Lawrence, S.G., Munawar, I.F., Malley, D.F. (eds.), *Aquatic Ecosystems of Mexico: Status & Scope*: Leiden, Backhuys Publishers, 61–76.
- Bernal-Brooks, F., MacCrimmon, H.R., 2000b, Lake Zirahuén (Mexico): A pristine natural reservoir visually insensitive to expected cultural eutrophication, *in* Munawar, M., Lawrence, S.G., Munawar, I.F., Malley, D.F., (eds.), *Aquatic Ecosystems of Mexico: Status & Scope*: Backhuys Publishers. Leiden, 77–88.
- Bernal-Brooks, F., Ruiz, S.G., 2007, El lago de Zirahuén, *in* De la Lanza, E.G. (ed.), *Las aguas interiores de México. Conceptos y casos*: Distrito Federal, AGT Editor, 253–265.
- Bhattacharya, T., Byrne, R., Böhnelt, H., Wogau, K., Kienel, U., Ingram, L., Zimmerman, S., 2015, Cultural implications of late Holocene climate change in the Cuenca Oriental, Mexico: *Proceedings of the National Academy of Sciences*, 112, 1693–1698.
- Bischoff, J.L., Israde-Alcántara, I., Garduño-Monroy, V.H., Shanks III, W.C., 2004, The springs of Lake Pátzcuaro: chemistry, salt-balance, and implications for the water balance of the lake: *Applied Geochemistry*, 19, 1827–1835.
- Bonilla-Barbosa, J.R., Novelo, R.A., 1995, Manual de identificación de plantas acuáticas del Parque Nacional Lagunas de Zempoala, México: Distrito Federal, Universidad Nacional Autónoma de México, Instituto de Biología, 168 p.
- Borcard, D., Gillet, F., Legendre, P., 2011, *Numerical Ecology with R*: New York, Springer, 306 p.
- Caballero, M.E., 1996, The diatom flora of two acid lakes in central Mexico: *Diatom Research*, 11, 227–240.
- Caballero M., Lozano, S., Ortega, B., Urrutia, J., Macías, J.L., 2005, La laguna de Tecocomulco: su historia durante los últimos 50000 años, *in* Huizar, A.H., Jiménez, F.E.J., Juárez, L.C. (eds.), *La Laguna de Tecocomulco. Geo-Ecología de un desastre*: Distrito Federal, Publicación Especial 3. Universidad Nacional Autónoma de México, Instituto de Geología, 49–72.
- Caballero, M., Vázquez, G., Lozano-García, S., Rodríguez, A., Sosa-Nájera, S., Ruiz-Fernández, A.C., Ortega, B., 2006, Present limnological conditions and recent (ca. 340

- yr) palaeolimnology of a tropical lake in the Sierra de Los Tuxtlas, Eastern Mexico: *Journal of Paleolimnology*, 35, 83–97.
- Castilla-Hernández, P., Torres-Alvarado, M.D.R., Herrera-San Luis, J.A., Cruz-López, N., 2014, Water quality of a reservoir and its major tributary located in east-central Mexico: *International Journal of Environmental Research and Public Health*, 11, 6119–6135.
- Cervantes-Martínez, A., Gutiérrez-Aguirre, M., Elías-Gutiérrez, M., 2000, Description of *Iliocryptus nevadensis* (Branchiopoda, Anomopoda), a new species from high altitude crater lake in the volcano Nevado de Toluca, Mexico: *Crustaceana*, 354, 311–321.
- Chacón-Torres, A., Rosas-Monge, C., 1998, Water quality characteristics of a high altitude oligotrophic Mexican lake: *Aquatic Ecosystem Health & Management*, 1, 237–243.
- Charman, D.J., Hendon, D., Woodland, W., 2000, The Identification of Testate Amoebae (Protozoa: Rhizopoda) in Peats: London, Quaternary Research Association, 147 p.
- Conant, R., 2003, Observations on garter snakes of the *Thamnophis eques* complex in the lakes of Mexico's transvolcanic belt, with descriptions of new taxa: *American Museum Novitates*, Cover 1–64.
- Conserva, M.E., Byrne, R., 2002, Late Holocene vegetation change in the Sierra Madre Oriental of central Mexico: *Quaternary Research*, 58, 122–129.
- Couradeau, E., Benzerara, K., Moreira, D., Gerard, E., Kaźmierczak, J., Tavera, R., López-García, P., 2011, Prokaryotic and eukaryotic community structure in field and cultured microbialites from the alkaline Lake Alchichica (Mexico): *PLoS One* 6, e28767.
- Davies, S.J., Metcalfe, S., Caballero, M., Juggins, S., 2002, Developing diatom-based transfer functions for Central Mexican lakes: *Hydrobiologia*, 467, 199–213.
- Davies, S.J., Metcalfe, S.E., MacKenzie, A.B., Newton, A.J., Endfield G.H., Farmer J.G., 2004, Environmental changes in the Zirahuén Basin, Michoacán, Mexico, during the last 1000 years: *Journal of Paleolimnology*, 31, 77–98.
- Davies, S.J., Metcalfe, S.E., Bernal-Brooks, F., Chacón-Torres, A., Farmer, J.G., MacKenzie A.B., Newton, A.J., 2005, Lake sediments record sensitivity of two hydrologically closed upland lakes in Mexico to human impact: *Ambio*, 34(6), 470–475.
- De la Lanza, E.G., Rodríguez, G., 2005, Analysis of the short term geo-environmental evolution of an endorreic basin using satellite images: the case of Tecocomulco Lagoon, Mexico: *Investigaciones Geográficas*, 58, 66–79.
- De la Lanza-Espino, G., Gómez-Rodríguez, G., Islas, I.A., Escalante, R.V., Hernández, P.S., 2011, Analysis of the effect of El Niño and La Niña on Tecocomulco Lake, central basin, Mexico: *Hidrobiológica*, 21(3), 249–259.
- Delgadillo, A.M. 1957, Avifauna de la Laguna de Sayula: *Boletín Humedales de México*, 9, 4–6.
- Díaz-Pardo, E., Vázquez, G., López-López, E., 1998, The phytoplankton community as a bioindicator of health conditions of Atezca Lake, Mexico: *Aquatic Ecosystem Health & Management*, 1, 257–266.
- Díaz-Vargas, M., Arriaga, E.E.E., Quiróz, C.H., García, R.J., Molina, E.I., 2005, Caracterización de algunos parámetros físico químicos del agua y sedimento del Lago Zempoala, Morelos, México: *Acta Universitaria*, 15(2), 57–65.
- Dimas-Flores, N., Alcocer, J., Ciro-Pérez, J., 2008, The structure of the zooplankton assemblages from two neighboring troical high mountain lakes: *Journal of Freshwater Ecology*, 23, 21–31.
- Elías-Gutiérrez, M., Suarez-Morales, E., Gutiérrez-Aguirre, M.A., Silva-Briano, M., Granados-Ramírez, J.G., Garfías-Espejo, T., 2008, Cladocera y copepoda de las aguas continentales de México: Guía ilustrada: Distrito Federal, Comisión Nacional para

- el Conocimiento y Uso de la Biodiversidad UNAM, Facultad de Estudios Superiores-Iztacala, El Colegio de la Frontera Sur, 322 p.
- Espinal, C.T., Sedeño, D.J.E., López, L.E., 2013, Evaluación de la calidad del agua en la Laguna de Yuriria, Guanajuato, México, mediante técnicas multivariadas: un análisis de valoración para dos épocas 2005, 2009-2010: *Revista Internacional de Contaminación Ambiental*, 29(3), 147–163.
- Eugster, P.H., Hardie, L.A., 1978, Saline lakes, *in* Lerman, A. (ed.), *Lakes: chemistry, geology, physics*: New York, Springer, 237–293.
- Faugère-Kalfon, B., 1996, Entre Zacapu y Río Lerma: culturas en una zona fronteriza: Distrito Federal, Centre français d'études mexicaines et centraméricaines, 157 p.
- Ferrari, L., Orozco-Esquivel, T., Manea, V., Manea, M., 2012, The dynamic history of the Trans-Mexican Volcanic Belt and the Mexico subduction zone: *Tectonophysics*, 522, 122–149.
- Filonov, A., Tereshchenko, I., Alcocer, J., 2006, Dynamic response to mountain breeze circulation in Alchichica, a crater lake in Mexico: *Geophysical Research Letters*, 33, L07404.
- Filonov, A., Tereshchenko, I., Alcocer, J., Monzón, C., 2015, Dynamics of internal waves generated by mountain breeze in Alchichica Crater Lake, Mexico: *Geofísica Internacional*, 54(1), 21–30.
- Forester, R., Smith, A.J., Palmer, D.F., Curry, B., 2015, NANODE Version 1: North American Non-Marine Ostracode Database Biological Sciences, Earth Systems History, and Hydrologic Sciences. U.S. Geological Survey, Kent State University, National Science Foundation Programs, available at <<http://www.personal.kent.edu/~alisonjs/nanode/index.htm>>, consulted September 5, 2015.
- Fritz, S., 2007, Salinity and climate reconstruction from diatoms in continental lake deposits, *in* Elias, S.A. (ed.), *Encyclopedia of Quaternary Science*: Oxford, Elsevier, 514–522.
- García, E., 2004, Modificaciones al Sistema de Clasificación Climática de Köpen (para adaptarlo a las condiciones de la República Mexicana): Distrito Federal, Serie Libros No.6, Universidad Nacional Autónoma de México, Instituto de Geografía, 90 p.
- García, R.J., Molina, A.F.I., Díaz, V.M., Quiroz, C.H., 2010, Componentes fitoplanctónicos y zoobentónicos en el lago Zempoala, Morelos, México: *Acta Universitaria*, 20(2), 23–30.
- García-Nieto, E., Carrizales-Yañez, L., Juárez-Santacruz, L., García-Gallegos, E., Hernández-Acosta, E., Briones-Corona, E., Vázquez-Cuecuecha, O.G., 2011, Plomo y arsénico en la subcuenca del Alto Atoyac en Tlaxcala, México: *Revista Chapingo. Serie Ciencias Forestales y del Ambiente*, 17, 7–17.
- García-Rodríguez, J., Tavera, R., 2002, Phytoplankton composition and biomass in a shallow monomictic tropical lake: *Hydrobiologia*, 467, 91–98.
- Gasse, F., 1986, East African diatoms, taxonomy, ecological distribution: Berlin, J. Cramer, 210 p.
- González-Villela, R., De la Lanza, G.J., Banderas-Tarabay, A.G., Dynamic models of primary production in a tropical high-mountain lake: El Sol, Mexico, *in* Munawar, M., Lawrence, S.G., Munawar, I.F., Malley, D.F. (eds.), *Aquatic Ecosystems of Mexico: Leiden, Status & Scope*, Backhuys Publishers, 119–134.
- Guillbaud, M.N., Siebe, C., Layer, P., Salinas, S., 2012, Reconstruction of the volcanic history of the Tacámbaro-Puruarán area (Michoacán, México) reveals high frequency of Holocene monogenetic eruptions: *Bulletin of Volcanology*, 74, 1187–1211.
- Hansen, A.M., 2012, Lake sediment cores as indicators of historical metal(loid) accumulation – A case study in Mexico: *Applied Geochemistry*, 27, 1745–1752.
- Hansen, A.M., van Afferden, M., 2001, *The Lerma-Chapala Watershed, Evaluation and Management*: New York, Springer

- Sciences+Business Media, 385 p.
- Hardie, L.A., Eugster, H.P., 1970, The evolution of closed-basin brines: Mineralogical Society of America Special Publication, 3, 273–290.
- Hernández-Avilés, J.S., García-Calderón, J.L., de la Lanza, G., 2007, A proposed limnological classification of small water bodies based on the climate, in a tropical region: Mexico: Investigaciones Geográficas, Boletín del Instituto de Geografía, UNAM, 64, 63–74.
- Hernández-Morales, R., Alvarado-Villanueva, R., Ortega-Murillo, M.R., Aguilera-Ríos, M.S., 2009, Ocurrencia nictimeral del fitoplancton en la época de lluvias en el lago tropical profundo de Tacámbaro, Michoacán, México: Biológicas, 11, 48–55.
- Hernandez-Morales, R., Hidalgo-Anguiano, M., Ortega Murillo, M., Aguilera-Ríos, M.S., 2014, Factores abióticos que rigen la presencia y permanencia del género *Microcystis* en un lago tropical profundo: Biológicas, 16, 33–42.
- Hernández-Morales, R., Ortega-Murillo, M.R., Sánchez, J.D., Alvarado-Valdez, G., Aguilera-Ríos, M.S., 2011, Distribución estacional del fitoplancton en un lago cálido monomítico en Michoacán, México: Biológicas, 13, 21–28.
- Hernández-Morales, R., Ortega-Murillo, M., Alvarado-Villanueva, R., Sánchez-Hereida, J., Medrano-Zarco, F., 2008, Variación anual del fitoplancton en el Lago Cráter La Alberca de Tacámbaro, Michoacán, México: Biológicas, 10, 5–17.
- Hernández, M.D.C., Alcocer, J., Oseguera, L.A., Escobar, E., 2014, Profundal benthic invertebrates in an oligotrophic tropical lake: different strategies for coping with anoxia: Journal of Limnology, 73(2), 387–399.
- Huizar, A.R., Ruiz, G.J.E., 2005, Aspectos físicos y socioeconómicos de la subcuenca de Tecocomulco, in Huizar, A.H., Jiménez, F.E.J., Juárez, L.C. (eds.), La Laguna de Tecocomulco. Geo-Ecología de un desastre: Distrito Federal, Publicación Especial 3, Universidad Nacional Autónoma de México, Instituto de Geología, 9–17.
- Instituto Nacional de Estadística y Geografía (INEGI), 2008, Unidades climáticas escala 1:1000000 (online): Aguascalientes, INEGI, published/updated 2008, available at <<http://www3.inegi.org.mx/sistemas/biblioteca/ficha.aspx?upc=702825267568>>, downloaded September 5, 2015.
- Kaźmierczak, J., Kempe, S., Kremer, B., López-García, P., Moreira, D., Tavera, R., 2011, Hydrochemistry and microbialites of the alkaline crater lake Alchichica, Mexico: Facies, 57, 543–570.
- Kienel, U., Bowen, S.W., Byrne, R., Park, J., Bohnel, H., Dulski, P., Luhr, J.F., Siebert, L., Haug, G.H., Negendank, J.F.W., 2009, First lacustrine varve chronologies from Mexico: impact of droughts, ENSO and human activity since AD 1840 as recorded in maar sediments from Valle de Santiago: Journal of Paleolimnology, 42, 587–609.
- Kilham, P., 1990, Mechanisms controlling the chemical composition of lakes and rivers: Data from Africa: Limnology and Oceanography, 35, 80–83.
- Kolbe, R.W., 1927, Zur ökologie, morphologie und systematik der brackwasser-diatomeen: Die kieselalgen des Sperenberger salzgebiets: Jena Fischer, 146 p.
- Komárek, J., Anagnostidis, K., 1999, Süßwasserflora von Mitteleuropa. Cyanoprokaryota 1. Chroococcales: Heidelberg, Akademischer Verlag, 548 pp.
- Komárek, J., Anagnostidis, K., 2005, Süßwasserflora von Mitteleuropa. Cyanoprokaryota 2/2nd part: Oscillatoriales: München, Elsevier Spektrum Akademischer Verlag, 759 p.
- Komárek, J., Huber-Pestalozzi, G., Fott, B., 1983, Das Phytoplankton des Süßwassers: Systematik und Biologie. Teil 7: Hälfte 1. Chlorophyceae (Grünalgen), Ordnung: Chlorococcales: Schweizerbart, 1044 p.
- Komárková, J., Tavera, R., 2003, Steady state of phytoplankton assemblage in the tropical

- Lake Catemaco (Mexico): Hydrobiologia, 502, 187–196.
- Krammer, K., Lange-Bertalot, H., 1991a, Bacillariophyceae 2/3. Centrales, Fragilariaceae, Eunotiaceae: Stuttgart-Jena, Gustav Fischer Verlag, 576 p.
- Krammer, K., Lange-Bertalot, H., 1991b, Bacillariophyceae 2/4. Achnanthaceae, Kritische Ergänzungen zu Navicula (Lineolatae) und Gomphonema: Stuttgart-Jena, Gustav Fischer Verlag, 437 p.
- Krammer, K., Lange-Bertalot, H., 1997, Bacillariophyceae 2/2. Bacillariaceae, Epithemiaceae, Surirellaceae: Stuttgart-Jena, Gustav Fischer Verlag, 596pp.
- Krammer, K., Lange-Bertalot, H., 1999, Bacillariophyceae. 2/1. Naviculaceae: Stuttgart-Jena, Gustav Fischer Verlag, 876 pp.
- Kumar, A., Dalby, A.P., 1998, Identification key for Holocene lacustrine arcellacean (thecamoebian) taxa: Palaeontologia Electronica, 1, 34.
- Lee, J.J., Leedale, G., Bradbury, P., 2000, An Illustrated Guide to the Protozoa: Kansas, Society of Protozoologists, 1432 p.
- Lewis, W.M., 1996, Tropical lakes: how latitude makes a difference, in Schiemer, F., Boland, K.T. (eds.), Perspectives in tropical limnology: Amsterdam, SPB Academic Publishing, 43–64.
- Lewis, W.M., 2000, Basis for the protection and management of tropical lakes, Lakes & Reservoirs: Research and Management, 5, 35–48.
- López-López, E., Sedeño-Díaz, J.E., Soto, C., Favari, L., 2011, Responses of antioxidant enzymes, lipid peroxidation, and Na^+/K^+ -ATPase in liver of the fish *Goodea atripinnis* exposed to Lake Yuriria water: Fish Physiology and Biochemistry, 37, 511–522.
- Malmaeus, J.M., Blenckner, T., Markensten, H., Persson, I., 2006, Lake phosphorus dynamics and climate warming: A mechanistic model approach: Ecological Modelling, 190, 1–14.
- Mancilla-Villa, O.R., Bautista-Olivas, A.L., Ortega-Escobar, H.M., Sánchez-Bernal, E.I., Can-Chulim, Á., Gutiérrez, G., Darío, R., Mikolaev, O., Manuel, Y., 2014, Hidrogeoquímica de salinas Zapotitlán y los lagos-cráter Alchichica y Atexcac, Puebla:Idesia, 32, 55–69.
- Martínez-Almeida, V., Tavera, R., 2005, A hydrobiological study to interpret the presence of desmids in Lake Zirahuén, México: Limnologia, 35, 61–69.
- Meeks, J., 1974, Chlorophylls, in Stewart, P. (ed.), Algal physiology and biochemistry, Oxford, Blackwell, 161–175.
- Meisch, C., 2000, Freshwater Ostracoda of Western and Central Europe: Berlin, Spektrum Akademischer Verlag, 522 p.
- Munguia, P., López, P., Fortes, I., 2005, Seasonal changes in waterbird habitat and occurrence in Laguna de Sayula, Western Mexico: The Southwestern Naturalist, 50(3), 318–322.
- Niederberger, C., 1979, Early sedentary economy in the Basin of Mexico: Science, 203, 131–142.
- Ogden, G., Hedley, R.H., 1980, An atlas of freshwater testate amoebae: Soil Science, 130, 176.
- Oksanen, J., Blanchet, F.G., Kindt, R., Legendre, P., Minchin, P.R., O'Hara, R., Simpson, G.L., Solymos, P., Stevens, M., Wagner, H., 2015, vegan: Community Ecology Package (online): Viena, The R Project for Statistical Computing, published/updated 2017-01-17, available at <<http://cran.r-project.org/package=vegan>>, downloaded September 5, 2015.
- Oliva, G., Lugo, A., Alcocer, J., Peralta, L., Sánchez, M.R., 2001, Phytoplankton dynamics in a deep, tropical, hyposaline lake: Hydrobiologia, 466, 299–306.
- Oliva, M.G., Lugo, A., Alcocer, J., Cantoral-Uriza, E.A., 2008, Morphological study of *Cyclotella choctawhatcheeana* Prasad (Stephanodiscaceae) from a saline Mexican lake: Saline systems, 4, 1.

- Organization for Economic Cooperation and Development (OECD), 1982, Eutrophication of waters. Monitoring, assessment and control: Paris, Organization for Economic Cooperation and Development, 154 p.
- Ortega, B., Vázquez, G., Caballero, M., Israde, I., Lozano-García, S., Schaaf, P., Torres, E., 2010, Late Pleistocene: Holocene record of environmental changes in Lake Zirahuén, Central Mexico: *Journal of Paleolimnology*, 44, 745–760.
- Ortega-Mayagoitia, E., Ciro-Pérez, J., Sánchez-Martínez, M., 2011, A story of famine in the pelagic realm: temporal and spatial patterns of food limitation in rotifers from an oligotrophic tropical lake: *Journal of Plankton Research*, 33, 1574–1585.
- Ortiz-Rubio, P., 1906, El Axalapazco de Tacámbaro: *Boletín de la Sociedad Geológica Mexicana*, 2, 65–69.
- Ortiz, P.C.F., Rendón, M.B., 2010, Espejo de los dioses: estudios sobre ambiente y desarrollo en la cuenca del lago de Zirahuén: Distrito Federal, Universidad Michoacana de San Nicolás de Hidalgo, 359 p.
- Oseguera, L.A., Alcocer, J., Escobar, E., 2010, Seston flux in a tropical saline lake: *Verhandlungen des Internationalen Verein Limnologie*, 30, 1477–1481.
- Peralta, L., Escobar, E., Alcocer, J., Lugo, A., 2002, Oligochaetes from six tropical crater lakes in Central Mexico: species composition, density and biomass: *Hydrobiologia*, 467, 109–116.
- Pérez, L., Frenzel, P., Brenner, M., Escobar, J., Hoelzmann, P., Scharf, B., Schwalb, A., 2011, Late Quaternary (24–10 ka BP) environmental history of the Neotropical lowlands inferred from ostracodes in sediments of Lago Petén Itzá, Guatemala; *Journal of Paleolimnology*, 46, 59–74.
- Pérez, L., Lozano-García, S., Caballero, M., 2015, Non-marine ostracodes from highland lakes in East-central Mexico: *Revista de Biología Tropical*, 63, 401–425.
- Pérez-Arteaga, A., Gaston, K.J., Kershaw, M., 2002, Undesignated sites in Mexico qualifying as wetlands of international importance: *Biological Conservation*, 107, 47–57.
- Pérez-Rodríguez, R., 1995, Moluscos dulceacuícolas de la Presa de Atlangatepec, Tlaxcala, México: *Revista de la Sociedad Mexicana de Historia Natural*, 46, 97–112.
- Pérez-Rodríguez, R., Saldaña-Arias, A., Badillo-Solís, A., 2001, Odonata (Insecta) de tres embalses del Estado de Tlaxcala: *Revista de la Sociedad Mexicana de Historia Natural*, 50, 25–31.
- Prescott, G.W., 1962, *Algae of the western Great Lakes area*: Dubuque, W.M.C. Brown Company Publishers, 1004 p.
- Quiroz, C.H., Mondragón, E.O., Molina, A.I., García, R.J., Díaz, V.M., 2008, Dinámica espacio-temporal de oxígeno-temperatura en los lagos Zempoala y Tonatiahua: *Acta Universitaria*, 18(1), 57–65.
- Quiroz-Flores, A., Ramírez-García, P., Lot-Helgueras, A., 2014, Variación anual de la biomasa de *Nymphoides fallax* Ornduff (Menyanthaceae) en la laguna de Tecocomulco, Hidalgo, México: *Polibotánica*, 37, 93–108.
- Quisehuatl-Tepexicuapan, E., Ferrera-Cerrato, R., Silva-Rojas, H.V., Rodríguez-Zaragoza, S., Alarcón, A., Almaraz-Suárez, J.J., 2014, Free-living culturable bacteria and protozoa from the rhizoplanes of three floating aquatic plant species: *Plant Biosystems An International Journal Dealing with all Aspects of Plant Biology: Official Journal of the Societa Botanica Italiana*, DOI: 10.1080/11263504.2014.989282.
- R Development Core Team, 2000, R: A language and environment for statistical computing, 3.1 (online): Vienna, R Foundation for Statistical Computing, published/updated 2000-05-16, available at <<http://www.r-project.org>>, downloaded September 5, 2015.
- Ramírez-García, P., Vázquez-Gutiérrez, F., 1989, Contribuciones al estudio limnobotánico de

- la zona litoral de seis lagos cráter del estado de Puebla: Anales del Instituto de Ciencias del Mar y Limnología de la Universidad Nacional Autónoma de México, 16, 1–16.
- Ramos, V.L.J., Novelo, R.A., 1993, Vegetación y flora acuáticas de la laguna de Yuriria, Guanajuato, México: Acta Botánica Mexicana, 25, 61–79.
- Ramos-Higuera, E., Alcocer, J., Ortega-Mayagoitia, E., Camacho, A., 2008, Nitrógeno: elemento limitante para el crecimiento fitoplanctónico en un lago oligotrófico tropical: Hidrobiologica, 18, 105–113.
- Ramsar, 2003, Servicio de Información sobre Sitios Ramsar. Laguna de Tecocomulco (online): Gland, Ramsar, published/updated 27-11-2003, available at <<https://rsis.ramsar.org/es/rs/1322>>, downloaded September 5, 2015.
- Ramsar, 2004a, Servicio de Información sobre Sitios Ramsar, Laguna de Sayula, available online at <<https://rsis.ramsar.org/es/rs/1338>>, downloaded September 5, 2015.
- Ramsar, 2004b, Servicio de Información sobre Sitios Ramsar, Laguna de Yuriria, available online at <<https://rsis.ramsar.org/rs/1361>>, downloaded September 5, 2015.
- Ramsar, 2006, Servicio de Información sobre Sitios Ramsar, Laguna de Atotonilco, available online at <<https://rsis.ramsar.org/rs/1607>>, downloaded September 5, 2015.
- Ramsar, 2011, Servicio de Información sobre Sitios Ramsar, Presa de Atlangatepec, available online at <<https://rsis.ramsar.org/rs/1986>>, downloaded September 5, 2015.
- Ramsar, 2011, Servicio de Información sobre Sitios Ramsar. Presa La Vega (online): Gland, Ramsar, published/updated 01-01-2011, available at <<https://rsis.ramsar.org/rs/2026>>, downloaded September 5, 2015.
- Redfield, A.C., 1958, The biological control of chemical factors in the environment: American Scientist, 64, 205–221.
- Reynolds, C.S., 1999, Non-determinism to probability, or N:P in the community ecology of phytoplankton nutrient ratios: Archiv für Hydrobiologie, 146, 23–35.
- Rodríguez, M.J.J.R., Ritter, O.W., 2007, Presa Atlangatepec, in De la Lanza, E.G. (ed.), Las aguas interiores de México. Conceptos y casos: Distrito Federal, AGT, 517–530.
- Rico-Sánchez, A.E., Rodríguez-Romero, A.J., López-López, E., Sedeño-Díaz, J.E., 2014, Patrones de variación espacial y temporal de los macroinvertebrados acuáticos en la Laguna de Tecocomulco, Hidalgo (México): Revista de Biología Tropical, 62 (Suppl. 2), 81–96.
- Roy, P.D., Caballero, M., Lozano, R., Pi, T., Morton, O., 2009, Late Pleistocene-Holocene geochemical history inferred from Lake Tecocomulco sediments, Basin of Mexico, Mexico: Geochemical Journal, 43, 49–64.
- Ruiz-Picos, R., López-López, E., 2012, Gill and liver histopathology in *Goodea atripinnis* Jordan, related to oxidative stress in Yuriria Lake, Mexico: International Journal of Morphology, 30(3), 1139–1149.
- Sánchez-Santillán, N., Guzmán Ruíz, S., Sánchez-Trejo, R., Ritter-Ortíz, W., Lázaro-Chávez, M.E., 2004, La influencia de la oscilación de la temperatura del aire sobre el ecosistema de la Presa de Atlangatepec, Tlaxcala, México: Hidrobiologica, 14(1), 75–84.
- Sarma, S.S., Elías-Gutiérrez, M., Serranía-Soto, C., 1996, Rotifers from high altitude crater-lakes at Nevado de Toluca Volcano, México: Hidrobiologica, 6, 33–38.
- Serra-Puche, M.C., 1988, Los recursos lacustres de la Cuenca de México durante el Formativo: Distrito Federal, Universidad Nacional Autónoma de México, Coordinación General de Estudios de Posgrado, 270 p.
- Servicio Meteorológico Nacional (SMN), 2015, Normales Climatológicas (online): Ciudad de México, SMN, published/updated 2010, available at <<http://smn.cna.gob.mx/>>

- emas/>, downloaded September 5, 2015.
- Sinev, A.Y., Zawisza, E., 2013, Comments on cladocerans of crater lakes of the Nevado de Toluca Volcano (Central Mexico), with the description of a new species, *Alona manueli* sp. n.: Zootaxa, 3647(2), 390–400.
- Torres-Rodríguez, E., Lozano-García, S., Figueroa-Rangel, B.L., Ortega-Guerrero, B., Vázquez-Castro, G., 2012, Cambio ambiental y respuestas de la vegetación de los últimos 17000 años en el centro de México: el registro del lago de Zirahuén: Revista Mexicana de Ciencias Geológicas, 29(3), 764–778.
- Trejo-Albarrán, R., Granados-Ramírez, J.G., Gómez-Márquez, J.L., Peña-Mendoza, B., Bonilla-Barbosa, J.R., 2014, Variación del cladócero *Daphnia laevis* Birge, 1879 en el Lago Zempoala, Morelos, México: Mesoamericana, 18(1), 25–38.
- Vázquez, G., Favila, M., 1998, Status of the health conditions of subtropical Atezca Lake: Aquatic Ecosystem Health & Management, 1, 245–255.
- Vázquez-Rodríguez, G.A., Beltrán-Hernández, R.I., Lucho-Constantino, C.A., Blasco, J.L., 2008, A method for measuring the anoxic biodegradability under denitrifying conditions: Chemosphere, 71, 1363–1368.
- Vilaclara, G., Chavez, M., Lugo, A., Gonzalez, H., Gaytan, M., 1993, Comparative Description of Crater-Lakes Basic Chemistry in Puebla-State, Mexico: Verhandlungen des Internationalen Verein Limnologie, 25, 435–440.
- Wetzel, R.G., Likens, G.E., 1991, Limnological Analyses: New York, Springer-Verlag, 391 p.
- Xia, X., Wu, Q., Zhu, B., Zhao, P., Zhang, S., Yang, L., 2015, Analyzing the contribution of climate change to long-term variations in sediment nitrogen sources for reservoirs/lakes: Science of the Total Environment, 523, 64–73.
- Xu, J., Ho, A.Y., Yin, K., Yuan, X., Anderson, D.M., Lee, J.H., Harrison, P.J., 2008, Temporal and spatial variations in nutrient stoichiometry and regulation of phytoplankton biomass in Hong Kong waters: influence of the Pearl River outflow and sewage inputs: Marine Pollution Bulletin, 57, 335–348.

Electronic Supplement 1

Alberca de Tacámbaro (TAC), Michoacán
19°12'38" N, 101°27'33" W, 1475 masl

Climate

Warm, sub-humid, summer rains
(A)C(w₁)(w)
Mean Annual Temperature 19.1 °C
Temp. Range 16.8 (Jan) - 21.8 (May) °C
Annual Precipitation 1172 mm
Annual Evaporation 1452 mm

Limnology

Lake type Volcanic (crater)
Area 8.2 ha
Maximum Depth 28 m^b
Relative Depth 8.7 %
Mixing pattern Warm monomictic^c
Thermocline and oxycline ~5m
Transparency 0.7 m

Ionic dominance $[HCO_3^-]$
 $[Mg^{2+}] > [Ca^{2+}] > [Na^+]$
Salinity category Freshwater
Trophic category Eutrophic
Nutrient ratios
DIN:TP 0.1:1
DIN:P-PO₄ 17:1
SiO₂:DIN 530:1
SiO₂:P-PO₄ 8 400:1

Previous work

Ortiz-Rubio, 1906; Hernández-Morales *et al.*, ^b2008, 2009, ^c2011, 2014; Caballero *et al.*, 2016.

Chemical parameters

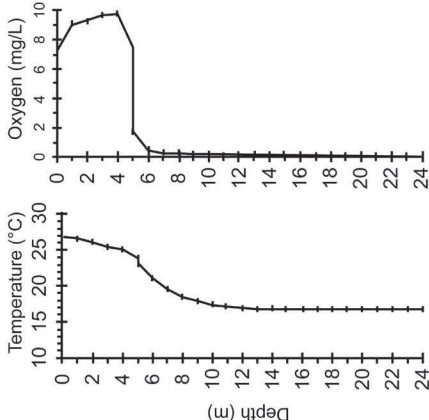
Variable	Littoral	Surface	Bottom
pH	ND	7.8	7.3
EC	ND	182	208
Total Alk	128	115	122
CO ₃ ²⁻	27	31	LDL
HCO ₃ ⁻	102	76	149
SO ₄ ²⁻	4.1	4.0	LDL
Cl ⁻	4.3	3.1	2.7
Na ⁺	9.2	8.7	7.8
K ⁺	3.2	3.0	2.9
Ca ²⁺	16	16	19
Mg ²⁺	14	14	14
TDS	163	143	139

Units: EC in µS/cm, Total Alkalinity in mg/L
CaCO₃, ionic concentrations and TDS in mg/L

Trophic parameters

Variable	Littoral	Surface	Bottom
DIC	26	23	36
SiO ₂	53	52	51
DIN	ND	0.02	1.93
TP	ND	0.10	0.10
P-PO ₄	ND	0.003	0.01
Chlorophyll a	ND	38.9	15.8

Units: DIC in µgC/g, SiO₂, DIN, TP, P-PO₄ in
mg/L and Chlorophyll a in mg/m³



Main taxa in this study

Phytoplankton.
Achnanthes
minutissimum, *Staurastrum*
sp., *Woronichinia* sp.
Diatoms. *Achnanthes*
minutissimum
Testate amoebae.
Centropyxis aculeata
Cladocerans. *Bosmina*
longirostris
Ostracodes. *Cypridopsis*,
Potamocypis

Figure A1-1

Climatic and limnological data of Alberca de Tacámbaro. *b* and *c* indicate the bibliographical source of the data. Ionic dominance includes ions present at > 5 % relative concentrations in meq/L, in italics are ions between 5 and 25 %; “*a*” was used when ionic relative concentrations were similar; “*s*” when they were less than double and “*>s*” when they were higher than double. *LDL* = Lower Detection Limit: 0.01 mg/L CO₃²⁻, 4 mg/L SO₄²⁻. *ND* = Not Determined. Date of sampling: June 17, 2011.

Alberca de Teremendo (TER), Michoacán
19°48'21" N, 101°27'15" W, 2058 masl

Climate

Temperate, sub-humid, summer rains
C(w₁)(w)
Mean Annual Temperature 16.8 °C
Temp. Range 13.9 (Jan) – 20.0 (May) °C
Annual Precipitation 695 mm
Annual Evaporation 1626 mm

Limnology

Lake type Volcanic (crater)
Area 15 ha
Maximum Depth Recorded 9 m
Rel. Depth 2.1 %
Mixing pattern Warm monomictic
Thermocline and oxycline ~2 m
Transparency 0.2 m
Ionic dominance

Salinity category [HCO₃⁻]
Trophic category [Na⁺] - [Mg²⁺] > [Ca²⁺]
Nutrient ratios Freshwater
4:1 Hypertrophic
DIN:TP
DIN:P-PO₄ 269:1
SiO₂:DIN 102:1
SiO₂:P-PO₄ 27400:1

Previous work

No previous studies.

Chemical parameters

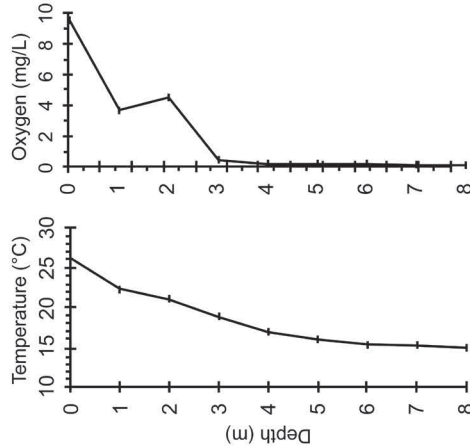
Variable	Littoral	Surface	Bottom
pH	ND	8.3	7.4
EC	ND	353	442
Total Alk	228	228	258
CO ₃ ²⁻	35	36	LDL
HCO ₃ ⁻	207	205	315
SO ₄ ²⁻	LDL	LDL	LDL
Cl ⁻	6.9	7.0	7.0
Na ⁺	37	36	32
K ⁺	15	15	13
Ca ²⁺	18	18	29
Mg ²⁺	23	23	22
TDS	309	309	327

Units: EC in µS/cm, Total Alkalinity in mg/L
CaCO₃, ionic concentrations and TDS in mg/L

Trophic parameters

Variable	Littoral	Surface	Bottom
DIC	53	54	72
SiO ₂	102	101	89
DIN	ND	0.23	5.46
TP	ND	0.12	0.28
P-PO ₄	ND	0.002	0.18
Chlorophyll a	ND	244.5	23.0

Units: DIC in µgC/g, SiO₂, DIN, TP, P-PO₄ in
mg/L and Chlorophyll a in mg/m³



Main taxa in this study

Phytoplankton. *Botryococcus*
sp., *Ceratium* sp., *Peridinium*
sp.
Diatoms. *Gomphonema*
lagenula, *Nitzschia amphibia*
Testate amoebae. Below
critical value
Cladocerans. *Bosmina*
longirostris, *Bosmina* (E.)
longispina
Ostracodes. *Cypria*,
Potamocypis

Figure A1-2 Climatic and limnological data of Alberca de Teremendo. Ionic dominance includes ions present at > 5 % relative concentrations in meq/L, in italics are ions between 5 and 25 %; “<” was used when ionic relative concentrations were similar; “>” when they were less than double and “>” when they were higher than double. LDL = Lower Detection Limit: 0.01 mg/L CO₃²⁻, 4 mg/LSO₄²⁻. Below critical value Testate amoebae < 100 specimens. Date of sampling: June 18, 2011.

Alchichica (ALC), Puebla 19°24'44" N, 97°24'07" W, 2321 masl	
Climate	
Dry, temperate, summer rains	
BS ₁ k ¹ w	
Mean Annual Temperature	13.9 °C
Temp. Range	10.4 (Jan) - 16.3 (May) °C
Annual Precipitation	388 mm
Annual Evaporation	1741 mm
Limnology	
Lake type	Volcanic (maar)
Area	200 ha
Maximum Depth	62 m ^b
Relative Depth	3.8 %
Mixing pattern	Warm monomictic ^c
Thermocline and oxycline	~14 m
Transparency (Alcocer, <i>per. com.</i>)	5 m
Ionic dominance	
[Cl ⁻] >> [CO ₃ ²⁻] >> [SO ₄ ²⁻] [Na ⁺] >> [Mg ²⁺]	
Salinity category	Hyposaline
Trophic category	Mesotrophic
Nutrient ratios	
DIN:TP	0.3:1
DIN:P-PO ₄	0.3:1
SiO ₂ :P-PO ₄	0.01:1

Previous work*

Vilaclara *et al.*, 1993; Alcocer *et al.*, ^c2000, 2008, 2014, ^b2015; Oliva *et al.*, 2001, 2008; Alcocer and Lugo 2003; ^aFilonov *et al.*, 2006; Alcocer and Filonov, 2007; Adame *et al.*, 2008; Armienta *et al.*, 2008; Ramos-Higuera *et al.*, 2008; Kaźmierczak *et al.*, 2011; Oseguera *et al.*, 2011; Couradeau *et al.*, 2011; Ortega-Mayagoitia *et al.*, 2011; Ardiles *et al.*, 2012; Gérard *et al.*, 2013; Hernández *et al.*, 2014; Mancilla *et al.*, 2014; Filonov *et al.*, 2015; Pérez *et al.*, 2015.

* Older studies cited within these references.

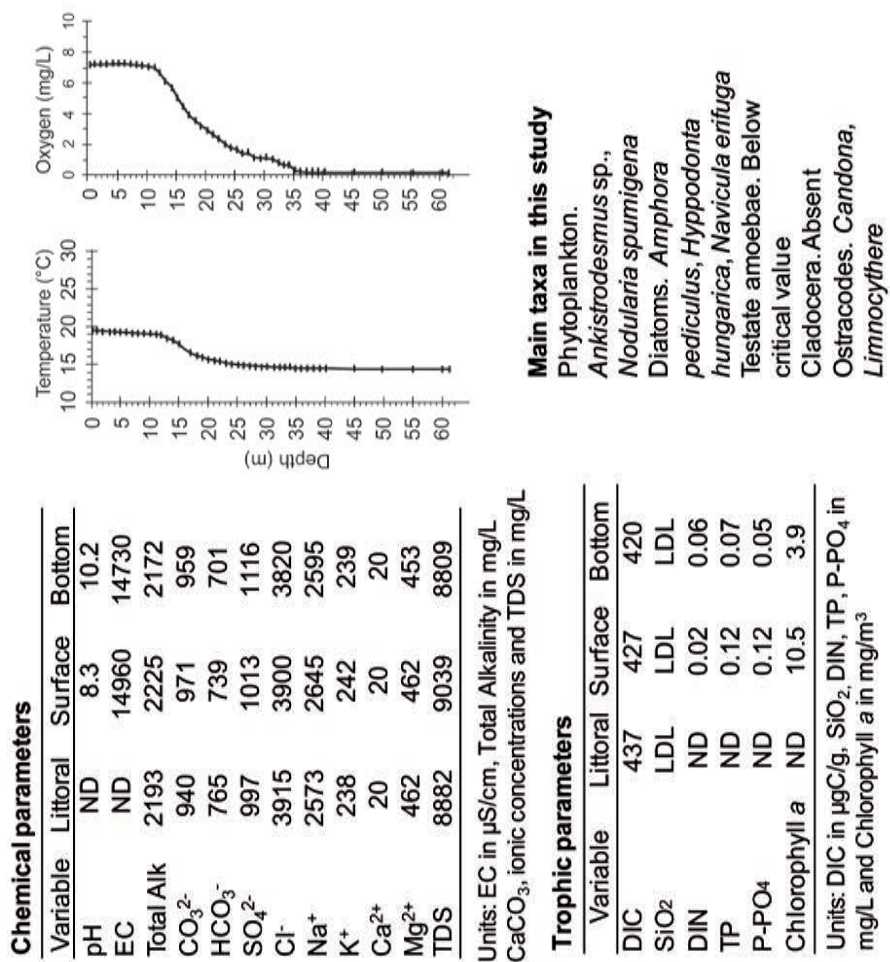


Figure A1-3 Climatic and limnological data of Alchichica. *b* and *c* indicate the bibliographical source of the data. Ionic dominance includes ions present at > 5 % relative concentrations in meq/L, in italics are ions between 5 and 25 %; “>” was used when ionic relative concentrations were similar; “>” when they were less than double and “>” when they were higher than double. LDL = Lower Detection Limit: 3 mg/LSiO₂, ND = Not Determined. Below critical value Testate amoebae < 100 specimens. Date of sampling: June 11, 2011.

Aljojuca (ALJ), Puebla

19°05'23" N, 97°32'05" W, 2371 masl

Climate

Temperate, dry sub-humid, summer rains
(C)(w₀)(w)
Mean Annual Temperature 14.7 °C
Temp. Range 12.0 (Jan) - 16.7 (May) °C
Annual Precipitation 851 mm
Annual Evaporation 1644 mm

Limnology

Lake type Volcanic (maar)
Area 42 ha
Maximum Depth 51 m^b
Relative Depth 7 %
Mixing pattern Warm monomictic^c
Thermocline and oxycline ~ 11 m
Transparency 11.5 m
Ionic dominance

$[\text{HCO}_3^-] \gg [\text{Cl}^-] > [\text{SO}_4^{2-}]$
 $[\text{Na}^+] > [\text{Mg}^{2+}] \gg [\text{Ca}^{2+}]$

Salinity category Subsaline
Trophic category Mesotrophic
Nutrient ratios
DIN:TP 3:1
DIN:P-PO₄ 5:1

Previous work

Arredondo-Figueroa *et al.*, 1983; ^bVilacilara *et al.*, 1993; Arredondo, 2002; Alcocer *et al.*, 2002; Peralta *et al.*, 2002; ^cArmienta *et al.*, 2008; Bhattacharya, 2015; Pérez *et al.*, 2015.

Chemical parameters

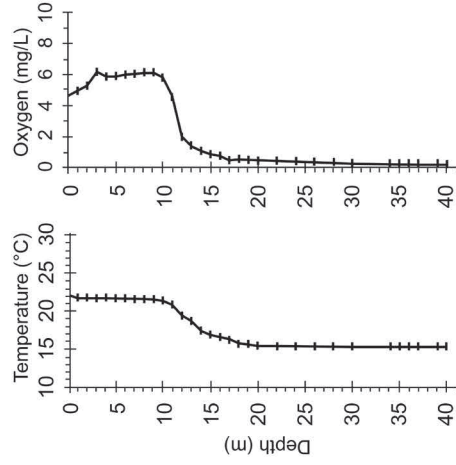
Variable	Littoral	Surface	Bottom
pH	ND	9.5	9.5
EC	ND	1152	1147
Total Alk	651	649	635
CO ₃ ²⁻	157	140	102
HCO ₃ ⁻	475	506	568
SO ₄ ²⁻	43	43	41
Cl ⁻	60	59	58
Na ⁺	189	185	183
K ⁺	27	27	26
Ca ²⁺	24	24	24
Mg ²⁺	70	70	68
TDS	705	699	735

Units: EC in µS/cm, Total Alkalinity in mg/L
CaCO₃, ionic concentrations and TDS in mg/L

Trophic parameters

Variable	Littoral	Surface	Bottom
DIC	142	140	144
SiO ₂	LDL	LDL	8.0
DIN	ND	0.20	0.83
TP	ND	0.15	0.32
P-PO ₄	ND	0.10	0.31
Chlorophyll <i>a</i>	ND	11.9	14.5

Units: DIC in µgC/g, SiO₂, DIN, TP, P-PO₄ in mg/L and Chlorophyll *a* in mg/m³



Main taxa in this study

Phytoplankton. *Botryococcus* sp.

Diatoms. *Cyclotella meneghiniana*
Testate amoebae. *Centropyxis aculeata*, *Centropyxis constricta*
Cladocerans. *Alona quadrangularis*, *Daphnia longispina*-group
Ostracodes. *Cypridopsis*, *Fabaeformiscandona*

Figure A1-4 Climatic and limnological data of Aljojuca. *b* and *c* indicate the bibliographical source of the data. Ionic dominance includes ions present at > 5 % relative concentrations in meq/L, in italics are ions between 5 and 25 %; “-” was used when ionic relative concentrations were similar; “>” when they were less than double and “>>” when they were higher than double. LDL = Lower Detection Limit: 3 mg/LSiO₂, ND = Not Determined. Date of sampling: June 13, 2011.

Atezca (ATE), Hidalgo
20°48'22" N, 98°44'47" W, 1316 masl

Climate

Temperate, humid, summer rains
C(m)
Mean Annual Temperature 18.3 °C
Temp. Range 15.1 (Jan) - 25.2 (May) °C
Annual Precipitation 1713 mm
Annual Evaporation 1034 mm

Limnology

Lake type Volcanic (dam)
Area 27 ha
Maximum Depth 16 m^b
Relative Depth 2.7 %
Mixing pattern Warm monomictic^c
Thermocline and oxycline ~5 m
Transparency 2 m
Ionic dominance

[HCO₃⁻]
[Ca²⁺] > [Mg²⁺] > [Na⁺]
Salinity category Freshwater
Trophic category Mesotrophic
Nutrient ratios
DIN:TP 43:1
DIN:P-PO₄ 267:1
SiO₂:DIN 37:1
SiO₂:P-PO₄ 9900:1

Previous work

^cDíaz-Pardo *et al.*, 1998, ^b2002; Vázquez and Favila 1998; Conserva and Byrne, 2002; Pérez *et al.*, 2015.

Chemical parameters

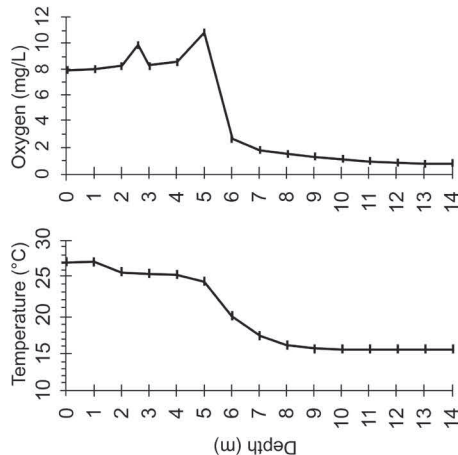
Variable	Littoral	Surface	Bottom
pH	9.9	9.3	7.7
EC	97	105	174
Total Alk	52	59	75
CO ₃ ²⁻	14	5.0	LDL
HCO ₃ ⁻	36	61	92
SO ₄ ²⁻	LDL	LDL	LDL
Cl ⁻	2.1	2.4	2.1
Na ⁺	5.1	5.0	4.8
K ⁺	1.8	2.1	2.1
Ca ²⁺	11	12	12
Mg ²⁺	4.6	5.1	6.7
TDS	46	65	64

Units: EC in µS/cm, Total Alkalinity in mg/L CaCO₃, ionic concentrations and TDS in mg/L

Trophic parameters

Variable	Littoral	Surface	Bottom
DIC	12	13	25
SiO ₂	18	17	24
DIN	ND	0.11	0.34
TP	ND	0.01	0.05
P-PO ₄	ND	0.001	0.03
Chlorophyll <i>a</i>	ND	11.2	43.5

Units: DIC in µgC/g, SiO₂, DIN, TP, P-PO₄ in mg/L and Chlorophyll *a* in mg/m³



Main taxa in this study

Phytoplankton.
Aphanizomenon flosaquae
Diatoms. *Discostella*
stelligera, *Planothidium*
rostratum
Testate amoebae.
Cucurbitella sp., *Diffugia*
protaeiformis
Cladocerans. *Daphnia pulex*-
group
Ostracodes. *Cypridopsis*

Figure A1-5 Climatic and limnological data of Atezca. *b* and *c* indicate the bibliographical source of the data. Ionic dominance includes ions present at > 5 % relative concentrations in meq/L, in italics are ions between 5 and 25 %; “*u*” was used when ionic relative concentrations were similar; “*s*” when they were less than double and “*>s*” when they were higher than double. LDL = Lower Detection Limit: 0.01 mg/LCO₃²⁻, 4 mg/LSO₄²⁻. ND = Not Determined. Date of sampling: June 09, 2011.

Atlangatepec (ATL), Tlaxcala
 19°33'35" N, 98°10'38" W, 2511 masl
 Ramsar site 1986

Climatic

Temperate, sub-humid, summer rains
 C(w₁)(w) 12.8 °C
 Mean Annual Temperature 12.8 °C
 Temp. Range 9.6 (Jan) - 15.4 (May) °C
 Annual Precipitation 680 mm
 Annual Evaporation 1889 mm

Limnology

Lake type Reservoir (dike)
 Area 800 ha
 Maximum Depth 7 m^b
 Relative Depth 0.2 %
 Mixing pattern Warm polymictic
 Thermocline and oxycline No
 Transparency 0.1 m

Ionic dominance

$[\text{HCO}_3^-] \gg [\text{SO}_4^{2-}] - [\text{Cl}^-]$
 $[\text{Na}^+] > [\text{Ca}^{2+}] > [\text{Mg}^{2+}]$

Salinity category

Freshwater

Trophic category

Eutrophic

Nutrient ratios

DIN:TP 3:1
 DIN:P-PO₄ 3:1
 SiO₂:DIN 27:1
 SiO₂:P-PO₄ 90:1

Chemical parameters

Variable	Littoral
pH	7.7
EC	292
Total Alk	128
CO ₃ ²⁻	LDL
HCO ₃ ⁻	157
SO ₄ ²⁻	24
Cl ⁻	17
Na ⁺	23
K ⁺	16
Ca ²⁺	22
Mg ²⁺	12
TDS	212

Units: EC in µS/cm, Total Alkalinity in mg/L CaCO₃, ionic concentrations and TDS in mg/L

Trophic parameters

Variable	Littoral
DIC	34
SiO ₂	29
DIN	0.24
TP	0.18
P-PO ₄	0.16
Chlorophyll a	33.6

Units: DIC in µgC/g, SiO₂, DIN, TP, P-PO₄ in mg/L and Chlorophyll a in mg/m³

Main taxa in this study

Phytoplankton. Below critical value
 Diatoms. *Amphora pediculus*,
Navicula sp., *Nitzschia palea* var.
debilis, *Stephanodiscus minutulus*
 Testate amoebae. *Diffugia* spp.
 Cladocerans. *Bosmina longirostris*,
Chydorus cf. *sphaericus*.
 Ostracodes. *Candona*, *Darwinula*,
Limnocythere

Previous work

Pérez-Rodríguez 1995; Pérez-Rodríguez et al., 2001; Salomón-Serna et al., 2003; Sánchez-Santillán et al., 2004; ^bRodríguez and Ritter, 2007; García-Nieto et al., 2011; Ramsar, 2011b; Castilla-Hernández et al., 2014; Pérez et al., 2015.

Figure A1-6 Climatic and limnological data of Atlangatepec. *b* indicate the bibliographical source of the data. Ionic dominance includes ions present at > 5 % relative concentrations in meq/L, in italics are ions between 5 and 25 %; “>” was used when ionic relative concentrations were similar; “>” when they were less than double and “>>” when they were higher than double. LDL = Lower Detection Limit: 0.01 mg/LCO₃²⁻. Below critical value Phytoplankton < 11 specimens. Date of sampling: June 11, 2011.

Atotonilco (ATO), Jalisco
20°23'57" N, 103°39'55" W, 1355 masl
Ramsar site 1607

Climate

Warm, dry sub-humid, summer rains
(A)C(w₀)(w)
Mean Annual Temperature 20.5 °C
Temp. Range 16.4 (Jan) - 23.7 (June) °C
Annual Precipitation 805 mm
Annual Evaporation 1865 mm

Limnology

Lake type Tectonic
Area 1400 ha^a
Maximum Depth Recorded 0.5 m^b
Relative Depth <0.1 %
Mixing pattern Warm polymictic
Thermocline and oxycline No
Transparency 0.1 m
Ionic dominance

$[\text{HCO}_3^-] > [\text{Cl}^-] \gg [\text{SO}_4^{2-}]$
[Na⁺]

Salinity category Hyposaline
Trophic category Mesotrophic
Nutrient ratios
DIN:TP 1:1
DIN:P-PO₄ 1:1
SiO₂:DIN 5:1
SiO₂:P-PO₄ 4:1

Previous work

Pérez-Arteaga *et al.*, 2002; Conant, 2003; ^{a,b}Ramsar 2006.

Chemical parameters

Variable	Littoral	Surface
pH	9.6	9.6
EC	5550	5500
Total Alk	2082	2092
CO ₃ ²⁻	747	729
HCO ₃ ⁻	1021	1071
SO ₄ ²⁻	372	414
Cl ⁻	696	727
Na ⁺	1490	1863
K ⁺	74	75
Ca ²⁺	13	10
Mg ²⁺	12	11
TDS	3839	3905

Units: EC in µS/cm, Total Alkalinity in mg/L CaCO₃, ionic concentrations and TDS in mg/L

Trophic parameters

Variable	Littoral	Surface
DIC	389	390
SiO ₂	87	88
DIN	ND	4.27
TP	ND	12.19
P-PO ₄	ND	11.35
Chlorophyll a	ND	18.5

Units: DIC in µgC/g, SiO₂, DIN, TP, P-PO₄ in mg/L and Chlorophyll a in mg/m³

Main taxa in this study

Phytoplankton. Below critical value
Diatoms. Absent
Testate amoebae. Absent
Cladocerans. *Alona quadrangularis*,
Daphnia longispina-group
Ostracodes. *Candona*, *Limnocythere*,
Potamocypis

Figure A1-7 Climatic and limnological data of Atotonilco. *a* and *b* indicate the bibliographical source of the data. Ionic dominance includes ions present at > 5 % relative concentrations in meq/L, in italics are ions between 5 and 25 %; “*u*” was used when ionic relative concentrations were similar; “*s*” when they were less than double and “*>s*” when they were higher than double. *ND* = Not Determined. *Below critical value* Phytoplankton < 11 specimens. Date of sampling: October 09, 2011.

Burro (BUR), Michoacán
19°25'07" N, 101°30'09" W, 2708 masl

Climatic

Temperate, humid sub-humid, summer rains
C(w₂)(w)
Mean Annual Temperature 16.2 °C
Temp. Range 12.7 (Dec) - 18.6 (May) °C
Annual Precipitation 902 mm
Annual Evaporation 1286 mm

Limnology

Lake type Probably volcanic
Area 9.0 ha
Maximum Depth Recorded 1 m
Relative Depth 0.3 %
Mixing pattern Warm polymictic
Thermocline and oxycline No
Transparency 0.3 m
Ionic dominance

Salinity category Freshwater
Trophic category Eutrophic
Nutrient ratios
DIN:TP 7:1
DIN:P-PO₄ 136:1

Previous work

No previous studies.

Chemical parameters

Variable	Littoral
pH	6.9
EC	27
Total Alk	16
CO ₃ ²⁻	LDL
HCO ₃ ⁻	19
SO ₄ ²⁻	LDL
Cl ⁻	2.3
Na ⁺	1.9
K ⁺	3.6
Ca ²⁺	1.6
Mg ²⁺	1.5
TDS	21

Units: EC in µS/cm, Total Alkalinity in mg/L CaCO₃, ionic concentrations and TDS in mg/L

Trophic parameters

Variable	Littoral
DIC	6.7
SiO ₂	LDL
DIN	0.32
TP	0.11
P-PO ₄	0.01
Chlorophyll a	45.4

Units: DIC in µgC/g, SiO₂, DIN, TP, P-PO₄ in mg/L and Chlorophyll a in mg/m³

Depth (m)	Temperature (°C)	Oxygen (mg/L)
0	19.7	5.3

Main taxa in this study

Phytoplankton. *Aulacoseira granulata*,
Coelastrum sphaericum,
Staurodesmus sp.
Diatoms. *Aulacoseira ambigua*,
Caloneis aerophila, *Eunotia monodon*,
Eunotia naegeli
Testate amoebae. Below critical value
Cladocerans. *Alona rectangula*,
Bosmina longirostris
Ostracodes. Absent

Figure A1-8 Climatic and limnological data of Burro. Ionic dominance includes ions present at > 5 % relative concentrations in meq/L, in italics are ions between 5 and 25 %; “-” was used when ionic relative concentrations were similar; “>” when they were less than double and “>>” when they were higher than double. *LDL* = Lower Detection Limit: 0.01 mg/LCO₃²⁻; 4 mg/LSO₄²⁻. *Below critical value* Testate amoebae < 100 specimens. Date of sampling: June 17, 2011.

Colorada (COL), Jalisco
20°45'56" N, 103°58'49" W, 1366 masl

Climate

Warm, sub-humid, summer rains
(A)C(w₁)(w)
Mean Annual Temperature 19.2 °C
Temp. Range 13.7 (Jan) - 23.8 (June) °C
Annual Precipitation 982 mm
Annual Evaporation 1745 mm

Limnology

Lake type Reservoir (dike)
Area 410 ha
Maximum Depth Recorded 3 m
Relative Depth 0.1 %
Mixing pattern Warm polymictic
Thermocline and oxycline No
Transparency 0.6 m
Ionic dominance

Salinity category Freshwater
Trophic category Hypertrophic
Nutrient ratios
DIN:TP 1:1
DIN:P-PO₄ 1:1
SiO₂:DIN 2:1
SiO₂:P-PO₄ 15:1

Previous work

No previous studies.

Chemical parameters

Variable	Littoral	Surface	Bottom
pH	8.1	7.8	7.4
EC	615	611	618
Total Alk	239	235	236
CO ₃ ²⁻	10	15	11
HCO ₃ ⁻	120	157	265
SO ₄ ²⁻	120	115	115
Cl ⁻	11	11	11
Na ⁺	33	33	34
K ⁺	21	21	21
Ca ²⁺	66	67	66
Mg ²⁺	27	27	27
TDS	457	469	462

Units: EC in µS/cm, Total Alkalinity in mg/L
CaCO₃, ionic concentrations and TDS in mg/L

Trophic parameters

Variable	Littoral	Surface	Bottom
DIC	56	55	56
SiO ₂	32	32	32
DIN	ND	0.21	0.82
TP	ND	0.76	0.81
P-PO ₄	ND	0.70	0.76
Chlorophyll a	ND	141.0	102.8

Units: DIC in µgC/g, SiO₂, DIN, TP, P-PO₄ in mg/L and Chlorophyll a in mg/m³

Depth (m)	Temperature (°C)	Oxygen (mg/L)
0	28.7	8.8
1	25.0	8.2
2	24.2	4.4

Main taxa in this study

Phytoplankton. *Actinastrum* sp., *Planktothrix* sp.
Diatoms. *Aulacoseira* sp.,
Aulacoseira ambigua,
Cyclotella meneghiniana
Testate amoebae.
Centropyxis aculeata
Cladocerans. *Alona quadrangularis*
Ostracodes. *Candona*,
Cyprididae sp.1

Figure A1-9 Climatic and limnological data of Colorada. Ionic dominance includes ions present at > 5 % relative concentrations in meq/L, in italics are ions between 5 and 25 %, “-” was used when ionic relative concentrations were similar, “>” when they were less than double and “>>” when they were higher than double. ND = Not Determined. Date of sampling: October 06, 2011.

El Sol (SOL), Estado de México
19°06'29" N, 99°45'34" W, 4283 masl

Climate

High-altitude cold
E(T)H
Mean Annual Temperature 3.9 °C
Temp. Range -2.5 (Jan) – 10.2 (Apr) °C
Annual Precipitation 1227 mm
Annual Evaporation 970 mm

Limnology

Lake type Volcanic (crater)
Area 23.7 ha^a
Maximum Depth 15 m^b
Relative Depth 3.2 %
Mixing pattern Warm polymictic^c
Thermocline and oxycline No and ~8 m
Transparency 2.2 m
Ionic dominance

Salinity category Freshwater
Trophic category Oligotrophic
Nutrient ratios
DIN:TP 0.2:1
DIN:P-PO₄ 4:1
SiO₂:DIN 120:1
SiO₂:P-PO₄ 500:1

Previous work

Banderas *et al.*, 1991; Caballero, 1996; Sama *et al.*, 1996; Banderas-Tarabay, 1997; González-Villela *et al.*, 2000; Banderas and González, 2002; ^{a,b}Alcocer *et al.*, 2004; Armienta *et al.*, 2008; ^cDimas-Flores *et al.*, 2008; Sinev and Zawisza, 2013; Cuna *et al.*, 2015.

Chemical parameters

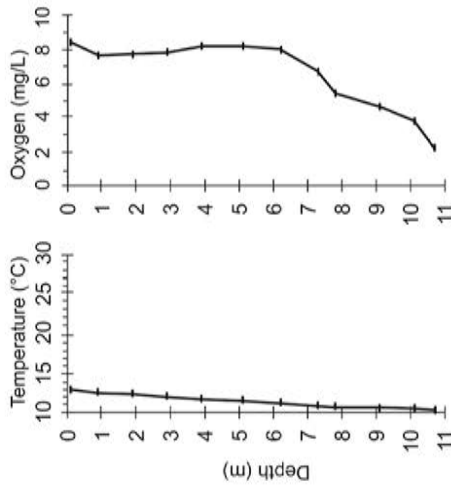
Variable	Surface	Bottom
pH	7.2	7.0
EC	57	87
Total Alk	34	36
CO ₃ ²⁻	LDL	LDL
HCO ₃ ⁻	41	44
SO ₄ ²⁻	LDL	LDL
Cl ⁻	2.2	2.2
Na ⁺	0.4	0.5
K ⁺	0.4	0.3
Ca ²⁺	11	12
Mg ²⁺	3.6	3.7
TDS	19	48

Units: EC in µS/cm, Total Alkalinity in mg/L CaCO₃, ionic concentrations and TDS in mg/L

Trophic parameters

Variable	Surface	Bottom
DIC	ND	ND
SiO ₂	LDL	LDL
DIN	0.004	0.03
TP	0.04	0.01
P-PO ₄	LDL	LDL
Chlorophyll <i>a</i>	4.7	6.7

Units: DIC in µgC/g, SiO₂, DIN, TP, P-PO₄ in mg/L and Chlorophyll *a* in mg/m³



Main taxa in this study

Phytoplankton. *Ankistrodesmus* sp., *Botryococcus braunii*, *Monoraphidium minutum*, *Oocystis lacustris*
Diatoms. *Cavinula pseudoscutiformis*, *Navicula* NTB, *Psammothidium levanderi*
Testate amoebae. Below critical value
Cladocerans. *Alona manueli*, *Daphnia longispina*-group
Ostracodes. Sample not analyzed

Figure A1-10 Climatic and limnological data of El Sol. *a*, *b* and *c* indicate the bibliographical source of the data. Ionic dominance includes ions present at > 5 % relative concentrations in meq/L, in italics are ions between 5 and 25 %; “*a*” was used when ionic relative concentrations were similar; “*b*” when they were less than double and “*c*” when they were higher than double. LDL = Lower Detection Limit: 0.01 mg/LCO₃²⁻, 4 mg/LSO₄²⁻, 3 mg/LSiO₂, 0.005 mg/L P-PO₄. ND = Not Determined. Below critical value Testate amoebae < 100 specimens. Date of sampling: August 21, 2010.

Juanacatlán (JUA), Jalisco
20°37'37" N, 104°44'20" W, 1981 masl

Climate

Temperate, humid sub-humid, summer rains
C(w₂)(w)
Mean Annual Temperature 19.7 °C
Temp. Range 15.7 (Jan) - 23.1 (May) °C
Annual Precipitation 885 mm
Annual Evaporation 1528 mm

Limnology

Lake type Volcanic (dam)
Area 20 ha
Maximum Depth Recorded 25 m
Relative Depth 5 %
Mixing pattern Warm monomictic
Thermocline and oxycline ~9 and 7 m
Transparency 6.1 m
Ionic dominance

[HCO₃⁻] >> [SO₄²⁻]
[Ca²⁺] > [Mg²⁺] > [Na⁺]
Salinity category Freshwater
Trophic category Mesotrophic
Nutrient ratios
DIN:TP 7:1
DIN:P-PO₄ 187:1
SiO₂:DIN 60:1
SiO₂:P-PO₄ 1640:1

Chemical parameters

Variable	Littoral	Surface	Bottom
pH	9.3	9.2	7.7
EC	123	123	178
Total Alk	64	63	94
CO ₃ ²⁻	7.4	4.9	LDL
HCO ₃ ⁻	64	67	115
SO ₄ ²⁻	7.6	7.2	LDL
Cl ⁻	1.3	1.5	1.7
Na ⁺	7.4	7.4	7.1
K ⁺	1.6	1.7	2.2
Ca ²⁺	12	13	17
Mg ²⁺	6.6	6.8	6.6
TDS	113	86	91

Units: EC in µS/cm, Total Alkalinity in mg/L
CaCO₃, ionic concentrations and TDS in mg/L

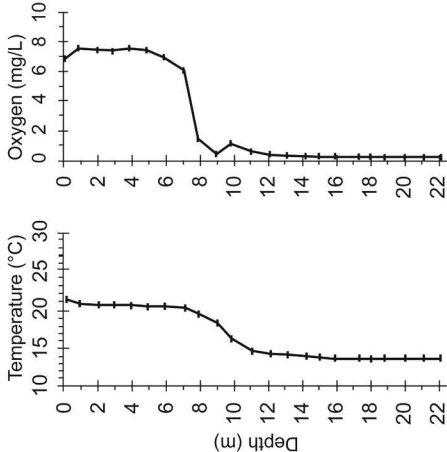
Trophic parameters

Variable	Littoral	Surface	Bottom
DIC	13	13	24
SiO ₂	17	16	20
DIN	ND	20.0	5.3
TP	ND	0.02	0.33
P-PO ₄	ND	0.01	0.26
Chlorophyll a	ND	11.2	11.2

Units: DIC in µgC/g, SiO₂, DIN, TP, P-PO₄ in mg/L and Chlorophyll a in mg/m³

Previous work

Davies *et al.*, 2002, 2005; Metcalfe *et al.*, 2010; Jones *et al.*, 2015.



Main taxa in this study

Phytoplankton. *Fragilaria crotonensis*, *Lyngbya* sp., *Oscillatoria margaritifera*, *Scenedesmus obtusus*
Diatoms. *Fragilaria crotonensis*
Testate amoebae. Below critical value
Cladocerans. *Bosmina longirostris*, *Daphnia pulex*-group
Ostracodes. Absent

Figure A1-11

Climatic and limnological data of Colorado. Ionic dominance includes ions present at > 5 % relative concentrations in meq/L, in italics are ions between 5 and 25 %; “>” was used when ionic relative concentrations were similar; “>” when they were less than double and “>>” when they were higher than double. ND = Not Determined. Date of sampling: October 06, 2011.

La Luna (LUN), Estado de México
19°06'24" N, 99°45'09" W, 4283 masl

Climate

High-altitude cold
E(T)H
Mean Annual Temperature 3.9 °C
Temp. Range -2.5 (Jan) – 10.2 (Apr) °C
Annual Precipitation 1227 mm
Annual Evaporation 970 mm

Limnology

Lake type Volcanic (crater)
Area 2.5 ha
Maximum Depth Recorded 10 m^b
Relative Depth 5.6 %
Mixing pattern Warm polymictic^c
Thermocline and oxycline No
Transparency 10 m
Ionic dominance

[HCO₃⁻] >> [SO₄²⁻] - [Cl⁻]
[Ca²⁺] >> [Na⁺] >> [Mg²⁺]
Salinity category Freshwater
Trophic state Ultra-oligotrophic
Nutrient ratios
DIN:TP 33:1
DIN:P-PO₄ 200:1
SiO₂:DIN 1:1
SiO₂:P-PO₄ 110:1

Previous work

Caballero, 1996; Sama *et al.*, 1996; Cervantes-Martínez *et al.*, 2000; Davies *et al.*, 2002; ^bAlcocer *et al.*, 2004; Vilaciera *et al.*, 2005; Armienta *et al.*, 2008; ^cDimas-Flores *et al.*, 2012; Zawisza *et al.*, 2013; Sinev & Zawisza 2013; Cuna *et al.*, 2014; Cuna *et al.*, 2015.

Chemical parameters

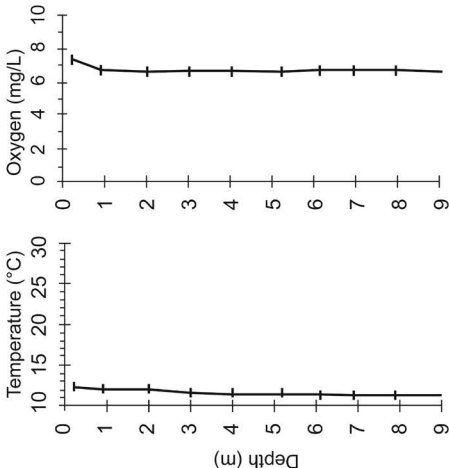
Variable	Surface	Bottom
pH	6.3	6.1
EC	10	9
Total Alk	4.6	4.2
CO ₃ ²⁻	LDL	LDL
HCO ₃ ⁻	5.6	4.2
SO ₄ ²⁻	LDL	LDL
Cl ⁻	1.3	2.2
Na ⁺	0.4	0.5
K ⁺	0.4	0.3
Ca ²⁺	1.6	1.5
Mg ²⁺	0.1	0.1
TDS	20	60

Units: EC in µS/cm, Total Alkalinity in mg/L CaCO₃, ionic concentrations and TDS in mg/L

Trophic parameters

Variable	Surface	Bottom
DIC	ND	ND
SiO ₂	0.5	0.6
DIN	0.2	0.2
TP	0.01	0.01
P-PO ₄	LDL	LDL
Chlorophyll <i>a</i>	0.3	0.9

Units: DIC in µgC/g, SiO₂, DIN, TP, P-PO₄ in mg/L and Chlorophyll *a* in mg/m³



Main taxa in this study

Phytoplankton. Pico-cyanoprokaryota, *Chrysochromulina* aff. *parva*, *Gymnodinium* sp. Diatoms. *Encyonema perpusillum* Testate amoebae. Below critical value Cladocerans. *Alona manueli*, *Alonella pulchella* Ostracodes. Sample not analyzed

Figure A1-12 Climatic and limnological data of La Luna. *b* and *c* indicate the bibliographical source of the data. Ionic dominance includes ions present at > 5 % relative concentrations in meq/L, in italics are ions between 5 and 25 %; “-” was used when ionic relative concentrations were similar; “>” when they were less than double and “>>” when they were higher than double. LDL = Lower Detection Limit: 0.01 mg/LCO₃²⁻, 4 mg/LSO₄²⁻, 3 mg/LSiO₂, 0.005 mg/L P-PO₄. ND = Not Determined. Below critical value Testate amoebae < 100 specimens. August 21, 2010.

La Magdalena (MAG), Michoacán
19°12'30" N, 101°28'22" W, 1517 masl

Climate

Warm, sub-humid, summer rains
(A)C(w₁)(w)
Mean Annual Temperature 19.1 °C
Temp. Range 16.8 (Jan) - 21.8 (May) °C
Annual Precipitation 1172 mm
Annual Evaporation 1452 mm

Limnology

Lake type Reservoir (dike)
Area 22 ha
Maximum Depth Recorded 4 m
Relative Depth 0.8 %
Mixing pattern Warm polymictic
Thermocline and oxycline ~2m
Transparency 0.5 m
Ionic dominance

Salinity category Freshwater
Trophic category Hypertrophic
Nutrient ratios
DIN:TP 11:1
DIN:P-PO₄ 233:1
SiO₂:DIN 10:1
SiO₂:P-PO₄ 2 208:1

Previous work

No previous studies.

Chemical parameters

Variable	Littoral	Surface	Bottom
pH	ND	8.8	8.3
EC	ND	128	129
Total Alk	58	58	58
CO ₃ ²⁻	LDL	11	LDL
HCO ₃ ⁻	71	48	71
SO ₄ ²⁻	7.8	7.6	7.4
Cl ⁻	6.2	6.9	6.5
Na ⁺	7.1	7.5	7.2
K ⁺	4.1	4.0	4.1
Ca ²⁺	11	11	11
Mg ²⁺	6.8	6.8	6.8
TDS	86	85	94

Units: EC in µS/cm, Total Alkalinity in mg/L
CaCO₃, ionic concentrations and TDS in mg/L

Trophic parameters

Variable	Littoral	Surface	Bottom
DIC	15	15	16
SiO ₂	23	23	24
DIN	ND	0.56	1.23
TP	ND	0.11	0.14
P-PO ₄	ND	0.01	0.01
Chlorophyll a	ND	173.9	31.0

Main taxa in this study

Phytoplankton. *Aulacoseira granulata*, *Botryococcus* sp.
Diatoms. *Discostella stelligera*
Testate amoebae. Below critical value
Cladocerans. *Bosmina longirostris*
Ostracodes. Absent

Figure A1-13 Climatic and limnological data of La Magdalena. Ionic dominance includes ions present at > 5 % relative concentrations in meq/L, in italics are ions between 5 and 25 %, “-” was used when ionic relative concentrations were similar; “>” when they were less than double and “>>” when they were higher than double. LDL = Lower Detection Limit: 0.01 mg/LCO₃²⁻. ND = Not Determined. Below critical value Testate amoebae < 100 specimens. June 17, 2011.

La Preciosa (PRE), Puebla
19°22'24" N, 97°23'07" W, 2340 masl

Climate

Dry, temperate, summer rains
BS₁k^w
Mean Annual Temperature 13.9 °C
Temp. Range 10.4 (Jan) - 16.3 (May) °C
Annual Precipitation 388 mm
Annual Evaporation 1741 mm

Limnology

Lake type Volcanic (maar)
Area 91 ha
Maximum Depth 46 m^b
Relative Depth 4.3 %
Mixing pattern Warm monomictic^c
Thermocline and oxycline ~15 m (?)
Transparency 4.6 m
Ionic dominance

$[\text{HCO}_3^-] > [\text{Cl}^-] >> [\text{SO}_4^{2-}]$
 $[\text{Mg}^{2+}] > [\text{Na}^+]$

Salinity category Subsaline
Trophic category Oligotrophic
Nutrient ratios
DIN:TP 48:1
SiO₂:DIN 30:1

Previous work

Arredondo-Figueroa *et al.*, 1983; ^bVilaclara *et al.*, 1998; Alcocer *et al.*, 2002; Arredondo, 2002; Davies *et al.*, 2002; Peralta *et al.*, 2002; ^cArmienta *et al.*, 2008; Cohuo-Durán *et al.*, 2014; Barrera-Moreno *et al.*, 2015; Pérez *et al.*, 2015.

Chemical parameters

Variable	Littoral	Surface	Bottom
pH	ND	9.3	ND
EC	ND	2070	ND
Total Alk	715	721	713
CO ₃ ²⁻	194	188	185
HCO ₃ ⁻	478	497	494
SO ₄ ²⁻	127	128	123
Cl ⁻	392	390	388
Na ⁺	206	200	198
K ⁺	18	18	18
Ca ²⁺	10	12	12
Mg ²⁺	213	211	211
TDS	1 308	1333	1296

Units: EC in µS/cm, Total Alkalinity in mg/L
CaCO₃, ionic concentrations and TDS in mg/L

Trophic parameters

Variable	Littoral	Surface	Bottom
DIC	154	155	155
SiO ₂	29	28	30
DIN	ND	0.22	0.06
TP	ND	0.01	0.01
P-PO ₄	ND	LDL	LDL
Chlorophyll a	ND	6.6	4.6

Units: DIC in µC/g, SiO₂, DIN, TP, P-PO₄ in mg/L and Chlorophyll a in mg/m³

Main taxa in this study

Phytoplankton. *Chaetoceros* sp., *Peridinium* sp.
Diatoms. *Cyclotella meneghiniana*
Testate amoebae. Sample not analyzed
Cladocerans. *Alona quadrangularis*, *Daphnia longispina*-group
Ostracodes. *Candona*, *Limnocythere*

Figure A1-14 Climatic and limnological data of La Preciosa. *b* and *c* indicate the bibliographical source of the data. Ionic dominance includes ions present at > 5 % relative concentrations in meq/L, in italics are ions between 5 and 25 %; “-” was used when ionic relative concentrations were similar; “>” when they were less than double and “>>” when they were higher than double. LDL = Lower Detection Limit: 0.005 mg/L P-PO₄, ND = Not Determined. June 11, 2011.

La Vega (VEG), Jalisco
20°38'49" N, 103°51'9" W, 1274 masl
Ramsar site 2026

Climate

Warm, sub-humid, summer rains
(A)C(w₁)(w)
Mean Annual Temperature 21.7 °C
Temp. Range 17 (Jan) - 25.7 (June) °C
Annual Precipitation 773 mm
Annual Evaporation 1698 mm

Limnology

Lake type Reservoir (dike)
Area 1610 ha
Maximum Depth 6 m^b
Relative Depth 0.1 %
Mixing pattern Warm polymictic
Thermocline and oxycline No
Transparency 0.4 m
Ionic dominance

Salinity category Freshwater
Trophic category Hypertrophic
Nutrient ratios
DIN:TP 6:1
DIN:P-PO₄ 12:1
SiO₂:DIN 21:1
SiO₂:P-PO₄ 252:1

Previous work

Favari *et al.*, 2003; INGESA, 2007; ^bRamsar, 2011; De la Mora *et al.*, 2013.

Chemical parameters

Variable	Littoral	Surface	Bottom
pH	8.8	8.5	8.2
EC	396	421	425
Total Alk	186	195	189
CO ₃ ²⁻	11	32	17
HCO ₃ ⁻	205	173	196
SO ₄ ²⁻	21	30	27
Cl ⁻	22	25	24
Na ⁺	70	76	76
K ⁺	11	12	12
Ca ²⁺	14	14	14
Mg ²⁺	8.7	8.7	9.2
TDS	328	340	342

Units: EC in µS/cm, Total Alkalinity in mg/L
CaCO₃, ionic concentrations and TDS in mg/L

Trophic parameters

Variable	Littoral	Surface	Bottom
DIC	40	36	42
SiO ₂	73	74	74
DIN	ND	0.81	0.95
TP	ND	0.28	0.35
P-PO ₄	ND	0.15	0.20
Chlorophyll a	ND	110.0	93.6

Units: DIC in µgC/g, SiO₂, DIN, TP, P-PO₄ in mg/L and Chlorophyll a in mg/m³

Main taxa in this study

Phytoplankton. Below critical value
Diatoms. *Aulacoseira granulata* var. *angustissima*,
Cyclostephanos sp.,
Cyclotella meneghiniana
Testate amoebae. Below critical value
Cladocerans. *Alona quadrangularis*, *Bosmina longirostris*
Ostracodes. Absent

Figure A1-15 Climatic and limnological data of La Vega. *b* indicate the bibliographical source of the data. Ionic dominance includes ions present at > 5 % relative concentrations in meq/L, in italics are ions between 5 and 25 %; “*a*” was used when ionic relative concentrations were similar; “*b*” when they were less than double and “*c*” when they were higher than double. ND = Not Determined. Below critical value Phytoplankton < 11 specimens; Testate amoebae < 100 specimens. October 06, 2011.

Metztitlán (MET), Hidalgo
 20°40'53" N, 98°51'56" W, 1258 masl
 Ramsar site 1337

Climate

Dry, warm, summer rains
 BS₀hw
 Mean Annual Temperature 20.7 °C
 Temp. Range 16.5 (Jan) – 24.0 (May) °C
 Annual Precipitation 406 mm
 Annual Evaporation 1788 mm

Limnology

Lake type Tectonic
 Area 2937.4 ha^a
 Maximum Depth 10 m^b
 Relative Depth 0.2 %
 Mixing pattern Warm polymictic^c
 Thermocline and oxycline No
 Transparency 0.2 m
 Ionic dominance

$[\text{HCO}_3^-] \gg [\text{SO}_4^{2-}] \gg [\text{Cl}^-]$
 $[\text{Ca}^{2+}] > [\text{Na}^+] > [\text{Mg}^{2+}]$
 Salinity category Freshwater
 Trophic category Eutrophic
 Nutrient ratios
 DIN:TP 4:1
 DIN:P-PO₄ 5:1
 SiO₂:DIN 27:1
 SiO₂:P-PO₄ 142:1

Previous work

Ibañez *et al.*, 2002, 2008; Juárez & Ibáñez, 2003; ^aRamsar, 2004c; Monks *et al.*, 2005; Fernández-Bringas *et al.*, 2008; ^bMendoza *et al.*, 2011; ^cBarrera-Escorcia *et al.*, 2013; Pérez *et al.*, 2015.

Chemical parameters

Variable	Surface	Bottom
pH	8.9	8.8
EC	505	508
Total Alk	240	378
CO ₃ ²⁻	29	LDL
HCO ₃ ⁻	234	461
SO ₄ ²⁻	57	95
Cl ⁻	14	20
Na ⁺	44	75
K ⁺	11	14
Ca ²⁺	59	81
Mg ²⁺	17	25
TDS	310	484

Units: EC in µS/cm, Total Alkalinity in mg/L CaCO₃, ionic concentrations and TDS in mg/L

Trophic parameters

Variable	Surface	Bottom
DIC	56	85
SiO ₂	31	41
DIN	0.27	ND
TP	0.17	ND
P-PO ₄	0.11	ND
Chlorophyll <i>a</i>	42.2	ND

Units: DIC in µgC/g, SiO₂, DIN, TP, P-PO₄ in mg/L and Chlorophyll *a* in mg/m³

Main taxa in this study

Phytoplankton. *Peridinium* sp.
 Diatoms. *Cyclotella* spp.
 Testate amoebae. Below critical value
 Cladocerans. *Bosmina longirostris*
 Ostracodes. Below critical value

Figure A1-16 Climatic and limnological data of Metztitlán. *a*, *b* and *c* indicate the bibliographical source of the data. Ionic dominance includes ions present at > 5 % relative concentrations in meq/L, in italics are ions between 5 and 25 %; “-” was used when ionic relative concentrations were similar; “>” when they were less than double and “>>” when they were higher than double. LDL = Lower Detection Limit: 0.01 mg/LCO₃²⁻. ND = Not Determined. Below critical value Testate amoebae < 100 specimens; Ostracodes < 100 adult and juvenile valves. June 10, 2011.

Ojo de Agua (OJO), Jalisco
20°25'17" N, 103°54'27" W, 1340 masl

Climate

Warm, dry sub-humid, summer rains
(A)C(w₀)(w)
Mean Annual Temperature 20.9 °C
Temp. Range 16.7 (Jan) - 24.5 (June) °C
Annual Precipitation 866 mm
Annual Evaporation 1971 mm

Limnology

Lake type Reservoir (dam)
Area 58 ha
Maximum Depth Recorded 1.5 m
Relative Depth 0.2 %
Mixing pattern Warm polymictic
Thermocline and oxycline No
Transparency 0.5 m
Ionic dominance

$[HCO_3^-] >> [SO_4^{2-}] >> [Cl^-]$
 $[Ca^{2+}] >> [Na^+] - [Mg^{2+}]$
Salinity category Freshwater
Trophic category Eutrophic
Nutrient ratios
DIN:TP 63:1
DIN:P-PO₄ 346:1
SiO₂:DIN 6:1
SiO₂:P-PO₄ 2000:1

Previous work

No previous studies.

Chemical parameters

Variable	Surface
pH	8.5
EC	277
Total Alk	137
CO ₃ ²⁻	7.7
HCO ₃ ⁻	151
SO ₄ ²⁻	24
Cl ⁻	7.3
Na ⁺	14
K ⁺	7.4
Ca ²⁺	35
Mg ²⁺	9.5
TDS	190

Units: EC in µS/cm, Total Alkalinity in mg/L CaCO₃, ionic concentrations and TDS in mg/L

Trophic parameters

Variable	Surface
DIC	31
SiO ₂	15
DIN	0.63
TP	0.02
P-PO ₄	0.01
Chlorophyll a	28.3

Units: DIC in µgC/g, SiO₂, DIN, TP, P-PO₄ in mg/L and Chlorophyll a in mg/m³

Main taxa in this study

Phytoplankton. Below critical value
Diatoms. Sample not analyzed
Testate amoebae. *Centropyxis aculeata*, *Cucurbitella* sp.
Cladocerans. *Alona quadrangularis*,
Daphnia longispina-group
Ostracodes. Absent

Figure A1-17 Climatic and limnological data of Ojo de Agua. Ionic dominance includes ions present at > 5 % relative concentrations in meq/L, in italics are ions between 5 and 25 %, “-” was used when ionic relative concentrations were similar; “>” when they were less than double and “>>” when they were higher than double. *Below critical value* Phytoplankton < 11 specimens. October 07, 2011.

Pátzcuaro (PAT), Michoacán
 19°33'18" N, 101°38'17" W, 2041 masl
 Ramsar site 1447

Climate

Temperate, humid sub-humid, summer rains

C(w₂)(w) Mean Annual Temperature 16.8 °C
 Temp. Range 13.1 (Jan) - 19.7 (June) °C
 Annual Precipitation 1004 mm
 Annual Evaporation 1495 mm

Limnology

Lake type Volcanic (dam)
 Area 13000 ha^a
 Maximum Depth 9.4 m^b
 Relative Depth 0.1 %
 Mixing pattern Warm polymictic^c
 Thermocline and oxycline No
 Transparency 0.2 m
 Ionic dominance

[HCO₃⁻] >> [Cl⁻] > [SO₄²⁻]
 [Na⁺] >> [Mg²⁺] > [Ca²⁺]

Salinity category Subsaline
 Trophic category Hypertrophic
 Nutrient ratios
 DIN:TP 450:1
 DIN:P-PO₄ 11:1
 SiO₂:DIN 23:1
 SiO₂:P-PO₄ 243:1

Previous work*

Bradbury, 2000; Alcocer & Bernal-Brooks, 2002; Gomez-Tagle *et al.*, 2002; ^{b,c}Orbe & Acevedo 2002; Bernal-Brooks *et al.*, 2002, 2003; Bischoff *et al.*, 2004; Israde-Alcántara *et al.*, 2005; ^aRamsar, 2005, Metcalfe *et al.*, 2007; González-Sosa *et al.*, 2010; Berry *et al.*, 2011; Tomasini-Ortiz *et al.*, 2012; Huerto & Vargas, 2014.

* Older studies cited within these references.

Chemical parameters

Variable	Littoral	Surface
pH	8.3	8.2
EC	830	988
Total Alk	427	552
CO ₃ ²⁻	19	88
HCO ₃ ⁻	483	496
SO ₄ ²⁻	29	31
Cl ⁻	46	54
Na ⁺	139	169
K ⁺	38	48
Ca ²⁺	26	22
Mg ²⁺	27	36
TDS	557	647

Units: EC in µS/cm, Total Alkalinity in mg/L CaCO₃, ionic concentrations and TDS in mg/L

Trophic parameters

Variable	Littoral	Surface
DIC	107	123
SiO ₂	32	27
DIN	ND	0.28
TP	ND	0.17
P-PO ₄	ND	0.06
Chlorophyll <i>a</i>	ND	107.4

Units: DIC in µgC/g, SiO₂, DIN, TP, P-PO₄ in mg/L and Chlorophyll *a* in mg/m³

Main taxa in this study

Phytoplankton. *Anabaena* sp.,
Leptolyngbya sp., *Staurastrum* sp.
 Diatoms. Absent
 Testate amoebae. Below critical value
 Cladocerans. *Alona quadrangularis*,
Bosmina longirostris
 Ostracodes. *Cypria*, *Limnocythere*

Figure A1-18 Climatic and limnological data of Pátzcuaro. a, b and c indicate the bibliographical source of the data. Ionic dominance includes ions present at > 5 % relative concentrations in meq/L, in italics are ions between 5 and 25 %; “-” was used when ionic relative concentrations were similar; “>” when they were less than double and “>>” when they were higher than double. ND = Not Determined. Below critical value Testate amoebae < 100 specimens. June 18, 2011.

Quechulac (QUE), Puebla
19°22'28" N, 97°21'06" W, 2345 masl

Climate

Dry, temperate, summer rains
BS₁k^w
Mean Annual Temperature 13.9 °C
Temp. Range 10.4 (Jan) - 16.3 (May) °C
Annual Precipitation 388 mm
Annual Evaporation 1741 mm

Limnology

Lake type Volcanic (maar)
Area 64 ha
Maximum Depth Recorded 40 m^b
Relative Depth 4.4 %
Mixing pattern Warm monomictic^c
Thermocline and oxycline ~10 m
Transparency 4.2 m
Ionic dominance

[HCO₃⁻] >> [Cl⁻]
[Mg²⁺] > [Na⁺] >> [Ca²⁺]
Salinity category Freshwater
Trophic category Oligotrophic
Nutrient ratios
DIN:TP 5:1
DIN:P-PO₄ 6:1
SiO₂:DIN 15:1
SiO₂:P-PO₄ 90:1

Previous work

Arredondo-Figueroa *et al.*, 1983; Vilaclara *et al.*, 1993; ^bArredondo, 2002; Alcocer *et al.*, 2002; Davies *et al.*, 2002; Peralta *et al.*, 2002; ^cArmienta *et al.*, 2008; Cohuo-Durán *et al.*, 2014; Pérez *et al.*, 2015.

Chemical parameters

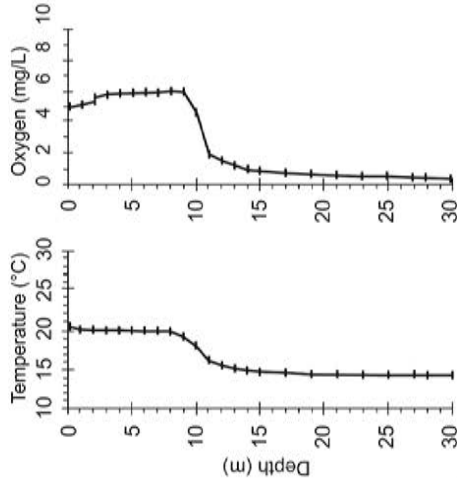
Variable	Littoral	Surface	Bottom
pH	ND	9	9.2
EC	ND	756	781
Total Alk	330	328	338
CO ₃ ²⁻	50	66	29
HCO ₃ ⁻	301	265	354
SO ₄ ²⁻	18	18	17
Cl ⁻	99	102	97
Na ⁺	90	91	86
K ⁺	8	8	8
Ca ²⁺	11	11	16
Mg ²⁺	61	61	60
TDS	445	439	445

Units: EC in µS/cm, Total Alkalinity in mg/L
CaCO₃, ionic concentrations and TDS in mg/L

Trophic parameters

Variable	Littoral	Surface	Bottom
DIC	73.6	73.5	83.9
SiO ₂	11	12	14
DIN	ND	0.18	0.66
TP	ND	0.08	0.20
P-PO ₄	ND	0.07	0.17
Chlorophyll <i>a</i>	ND	7.2	9.2

Units: DIC in µgC/g, SiO₂, DIN, TP, P-PO₄ in mg/L and Chlorophyll *a* in mg/m³



Main taxa in this study

Phytoplankton. *Fragilaria*
crotonensis, *Peridinium*
gatumense
Diatoms. *Aulacoseira*
granulata, *Fragilaria*
crotonensis
Testate amoebae. Below
critical value
Cladocerans. *Chydorus* cf.
sphaericus, *Daphnia*
longispina- group
Ostracodes. Below critical
value

Figure A1-19 Climatic and limnological data of Quechulac. b and c indicate the bibliographical source of the data. Ionic dominance includes ions present at > 5 % relative concentrations in meq/L, in italics are ions between 5 and 25 %; “>” was used when ionic relative concentrations were similar; “>” when they were less than double and “>” when they were higher than double. ND = Not Determined. Below critical value Testate amoebae < 100 specimens; Ostracodes < 100 adult and juvenile valves. June 12, 2011.

San Pedro Lagunillas (SPL), Nayarit
21°12'33" N, 104°43'37" W, 1261 masl

Climate

Warm, humid sub-humid, summer rains
(A)C(w₂)(w)
Mean Annual Temperature 22.9 °C
Temp. Range 19.8 (Jan) - 25.3 (June) °C
Annual Precipitation 971 mm
Annual Evaporation 1033 mm

Limnology

Lake type Volcanic (dam)
Area 296 ha
Maximum Depth Recorded 7 m
Relative Depth 0.4 %
Mixing pattern Warm polymictic
Thermocline and oxycline No
Transparency 0.7 m
Ionic dominance

Salinity category Freshwater
Trophic category Hypertrophic
Nutrient ratios
DIN:TP 21:1
DIN:P-PO₄ 152:1
SiO₂:DIN 8:1
SiO₂:P-PO₄ 1200:1

Previous work

Brown, 1985.

Chemical parameters

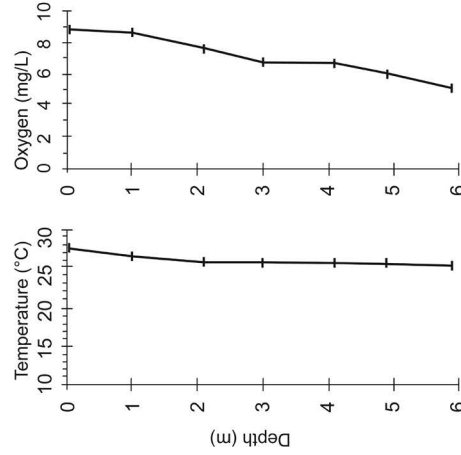
Variable	Littoral	Surface	Bottom
pH	8.0	8.2	7.9
EC	273	269	269
Total Alk	125	123	121
CO ₃ ²⁻	LDL	6.1	6.1
HCO ₃ ⁻	153	137	135
SO ₄ ²⁻	LDL	LDL	6.3
Cl ⁻	18	18	17
Na ⁺	28	28	28
K ⁺	24	24	24
Ca ²⁺	14	14	13
Mg ²⁺	7.0	7.3	7.0
TDS	182	182	182

Units: EC in µS/cm, Total Alkalinity in mg/L
CaCO₃, ionic concentrations and TDS in mg/L

Trophic parameters

Variable	Littoral	Surface	Bottom
DIC	30	27	29
SiO ₂	ND	20	20
DIN	ND	0.60	0.49
TP	ND	0.06	0.06
P-PO ₄	ND	0.01	0.01
Chlorophyll a	ND	81.7	92.2

Units: DIC in µgC/g, SiO₂, DIN, TP, P-PO₄ in mg/L and Chlorophyll a in mg/m³



Main taxa in this study

Phytoplankton.
Dictyosphaerium sp.,
Planktolyngbya sp.
Diatoms. *Aulacoseira*
ambigua
Testate amoebae. Below
critical value
Cladocerans. *Bosmina*
longirostris
Ostracodes. Absent

Figure A1-20 Climatic and limnological data of San Pedro Lagunillas. Ionic dominance includes ions present at > 5 % relative concentrations in meq/L, in italics are ions between 5 and 25 %; “*a*” was used when ionic relative concentrations were similar; “*b*” when they were less than double and “*c*” when they were higher than double. LDL = Lower Detection Limit: 0.01 mg/LCO₃²⁻, 4 mg/LSO₄²⁻. ND = Not Determined. Below critical value Testate amoebae < 100 specimens. October 05, 2011.

Santa Gertrudis (SGE), Jalisco
20°03'43" N, 103°21'14" W, 1743 masl

Climate

Warm, dry sub-humid, summer rains
(A)C(w_o)(w)
Mean Annual Temperature 16.4 °C
Temp. Range 13.8 (Jan) - 18.7 (June) °C
Annual Precipitation 967 mm
Annual Evaporation 1496 mm

Limnology

Lake type Reservoir (dike)
Area 50 ha
Maximum Depth Recorded 2.3 m
Relative Depth 0.3 %
Mixing pattern Warm polymictic
Thermocline and oxycline No
Transparency 0.5 m
Ionic dominance

[HCO₃⁻] >> [Cl⁻]
[Ca²⁺] - [Mg²⁺] - [Na⁺]
Freshwater
Eutrophic
DIN:TP 20:1
DIN:P-PO₄ 173:1
SiO₂:DIN 10:1
SiO₂:P-PO₄ 2000:1

Previous work

No previous studies.

Chemical parameters

Variable	Littoral	Surface
pH	7.6	8.0
EC	156	155
Total Alk	80	80
CO ₃ ²⁻	LDL	LDL
HCO ₃ ⁻	97	97
SO ₄ ²⁻	LDL	LDL
Cl ⁻	6.3	6.9
Na ⁺	8.0	8.1
K ⁺	7.4	7.2
Ca ²⁺	14	14
Mg ²⁺	7.5	7.3
TDS	104	110

Units: EC in µS/cm, Total Alkalinity in mg/L CaCO₃, ionic concentrations and TDS in mg/L

Trophic parameters

Variable	Littoral	Surface
DIC	21	19
SiO ₂	17	17
DIN	ND	0.39
TP	ND	0.04
P-PO ₄	ND	0.01
Chlorophyll a	ND	38.9

Units: DIC in µgC/g, SiO₂, DIN, TP, P-PO₄ in mg/L and Chlorophyll a in mg/m³

Main taxa in this study

Phytoplankton. *Peridiniopsis elpatiewskyi*
Diatoms. *Aulacoseira ambigua*
Testate amoebae. *Centropyxis aculeata*
Cladocerans. *Bosmina longirostris*
Ostracodes. Absent

Figure A1-21 Climatic and limnological data of Santa Gertrudis. Ionic dominance includes ions present at > 5 % relative concentrations in meq/L, in italics are ions between 5 and 25 %; “^a” was used when ionic relative concentrations were similar; “>” when they were less than double and “>>” when they were higher than double. LDL = Lower Detection Limit: 0.01 mg/LCO₃²⁻, 4 mg/LSO₄²⁻. ND = Not Determined. October 08, 2011.

Santa María del Oro (SMO), Nayarit
21°22'10" N, 104°34'09" W, 737 masl

Climate

Hot, dry sub-humid, summer rains
Aw₀(w)
Mean Annual Temperature 20.9 °C
Temp. Range 16.4 (Jan) - 24.9 (June) °C
Annual Precipitation 1220 mm
Annual Evaporation 1708 mm

Limnology

Lake type Volcanic (crater)
Area 370 ha^a
Maximum Depth 65 m^b
Relative Depth 3 %
Mixing pattern Warm monomictic^c
Thermocline and oxycline ~12 m
Transparency 11.8 m
Ionic dominance

$[\text{HCO}_3^-] - [\text{Cl}^-]$
 $[\text{Na}^+] > [\text{Mg}^{2+}] > [\text{Ca}^{2+}]$
Salinity category Subsaline
Trophic category Mesotrophic
Nutrient ratios
DIN:TP 4:1
DIN:P-PO₄ 13:1
SiO₂:DIN 41:1
SiO₂:P-PO₄ 516:1

Chemical parameters

Variable	Littoral	Surface	Bottom
pH	8.6	8.6	7.8
EC	1347	1354	1430
Total Alk	439	441	480
CO ₃ ²⁻	80	89	58
HCO ₃ ⁻	374	358	467
SO ₄ ²⁻	LDL	LDL	LDL
Cl ⁻	266	262	279
Na ⁺	196	196	188
K ⁺	19	19	19
Ca ²⁺	16	16	28
Mg ²⁺	73	72	70
TDS	789	792	831

Units: EC in µS/cm, Total Alkalinity in mg/L
CaCO₃, ionic concentrations and TDS in mg/L

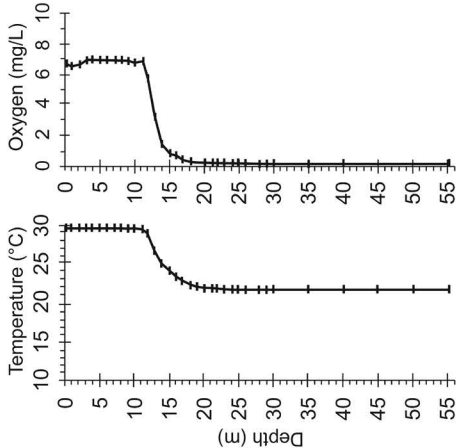
Trophic parameters

Variable	Littoral	Surface	Bottom
DIC	ND	96	58
SiO ₂	18	17	21
DIN	ND	0.10	1.92
TP	ND	0.06	0.22
P-PO ₄	ND	0.02	0.04
Chlorophyll a	ND	17.2	1.1

Units: DIC in µgC/g, SiO₂, DIN, TP, P-PO₄ in mg/L and Chlorophyll a in mg/m³

Previous work

^{a,b,c}Serrano *et al.*, 2002; Armienta *et al.*, 2008; Vázquez-Castro *et al.*, 2008; Sosa-Nájera *et al.*, 2010; Caballero *et al.*, 2013; Rodríguez-Ramírez *et al.*, 2015.



Main taxa in this study

Phytoplankton. *Aulacoseira granulata*, *Oscillatoria* sp., *Staurastrum* sp.
Diatoms. *Aulacoseira granulata*
Testate amoebae. Below critical value
Cladocerans. *Alona quadrangularis*, *Daphnia longispina*-group
Ostracodes. *Candona*, *Darwinula*, *Potamocypis*

Figure A1-22 Climatic and limnological data of Santa María del Oro. *a*, *b* and *c* indicate the bibliographical source of the data. Ionic dominance includes ions present at > 5 % relative concentrations in meq/L, in italics are ions between 5 and 25 %; “-” was used when ionic relative concentrations were similar; “>” when they were less than double and “>>” when they were higher than double. *LDL* = Lower Detection Limit: 4 mg/LSO₄²⁻. *ND* = Not Determined. *Below critical value* Testate amoebae < 100 specimens. October 05, 2011.

Santa Rosa (SRO), Jalisco
20°02'27" N, 103°16'58" W, 1879 masl

Climate

Temperate, sub-humid, summer rains
C(w₁)(w)
Mean Annual Temperature 16.1 °C
Temp. Range 12.6 (Jan) – 19.0 (May) °C
Annual Precipitation 983 mm
Annual Evaporation 1497 mm

Limnology

Lake type Reservoir (dam)
Area 1.3 ha
Maximum Depth Recorded 1.8 m
Relative Depth 1.4 %
Mixing pattern Warm polymictic
Thermocline and oxycline No
Transparency 0.3 m
Ionic dominance

Salinity category Freshwater
Trophic category Mesotrophic
Nutrient ratios
DIN:TP 36:1
DIN:P-PO₄ 120:1
SiO₂:DIN 4:1
SiO₂:P-PO₄ 467:1

Previous work

No previous studies.

Chemical parameters

Variable	Littoral	Surface
pH	9.2	9.0
EC	224	224
Total Alk	120	123
CO ₃ ²⁻	11	10
HCO ₃ ⁻	125	123
SO ₄ ²⁻	LDL	LDL
Cl ⁻	8.2	8.4
Na ⁺	15	15
K ⁺	10	10
Ca ²⁺	18	18
Mg ²⁺	13	13
TDS	178	175

Units: EC in µS/cm, Total Alkalinity in mg/L CaCO₃, ionic concentrations and TDS in mg/L

Trophic parameters

Variable	Littoral	Surface
DIC	30	22
SiO ₂	21	22
DIN	ND	1.29
TP	ND	0.08
P-PO ₄	ND	0.02
Chlorophyll <i>a</i>	ND	18.5

Units: DIC in µgC/g, SiO₂, DIN, TP, P-PO₄ in mg/L and Chlorophyll *a* in mg/m³

Main taxa in this study

Phytoplankton. *Botryococcus* sp.,
Pediastrum simplex
Diatoms. *Aulacoseira ambigua*
Testate amoebae. *Diffugia* sp
Cladocerans. *Bosmina longirostris*,
Chydorus cf. *sphaericus*
Ostracodes. *Potamocypis*

Figure A1-23 Climatic and limnological data of Santa Rosa. Ionic dominance includes ions present at > 5 % relative concentrations in meq/L, in italics are ions between 5 and 25 %, “-” was used when ionic relative concentrations were similar; “>” when they were less than double and “>>” when they were higher than double. LDL = Lower Detection Limit: 4 mg/LSO₄²⁻. ND = Not Determined. October 08, 2011.

Sayula (SAY), Jalisco
 19°57'04" N, 103°36'33" W, 1347 masl
 Ramsar site 1338

Climate

Dry, warm, summer rains
 BS₁hw(w)
 Mean Annual Temperature 21.1 °C
 Temp. Range 18.0 (Jan) - 24.2 (May) °C
 Annual Precipitation 658 mm
 Annual Evaporation 1960 mm

Limnology

Lake type Tectonic
 Area 16800 ha^a
 Maximum Depth Recorded 1 m
 Relative Depth <0.1%
 Mixing pattern Warm polymictic
 Thermocline and oxycline No
 Transparency 0.1 m
 Ionic dominance

Salinity category

Trophic category

Nutrient ratios

[HCO₃⁻] - [Cl⁻]
 [Na⁺] >> [Mg²⁺]
 Subsaline
 Mesotrophic
 DIN:TP 3:1
 DIN:P-PO₄ 3:1
 SiO₂:DIN 3:1
 SiO₂:P-PO₄ 10:1

Chemical parameters

Variable	Littoral	Surface
pH	9.4	9.3
EC	3890	3980
Total Alk	1179	1250
CO ₃ ²⁻	349	331
HCO ₃ ⁻	728	853
SO ₄ ²⁻	96	94
Cl ⁻	774	803
Na ⁺	979	1 039
K ⁺	34	33
Ca ²⁺	31	11
Mg ²⁺	22	15
TDS	2530	2658

Units: EC in µS/cm, Total Alkalinity in mg/L CaCO₃, ionic concentrations and TDS in mg/L

Trophic parameters

Variable	Littoral	Surface
DIC	247	264
SiO ₂	58	39
DIN	LDL	3.00
TP	LDL	1.98
P-PO ₄	LDL	1.97
Chlorophyll a	LDL	20.4

Units: DIC in µgC/g, SiO₂, DIN, TP, P-PO₄ in mg/L and Chlorophyll a in mg/m³

Main taxa in this study

Phytoplankton. *Amphora* sp.
 Diatoms. Absent
 Testate amoebae. Below critical value
 Cladocerans. Absent
 Ostracodes. *Candona*, *Limnocythere*

Previous work

Delgadillo, 1957; ^aRamsar, 2004a; Munguia *et al.*, 2005.

Figure A1-24 Climatic and limnological data of Sayula. a indicate the bibliographical source of the data. Ionic dominance includes ions present at > 5 % relative concentrations in meq/L, in italics are ions between 5 and 25 %; “-” was used when ionic relative concentrations were similar; “>” when they were less than double and “>>” when they were higher than double. LDL = Lower Detection Limit. Below critical value Testate amoebae < 100 specimens. October 08, 2011.

Tecocomulco (TEC), Hidalgo

19°51'37" N, 98°23'13" W, 2535 masl

Ramsar site 1322

Climate

Temperate, sub-humid, summer rains
C(w₁)(w)
 Mean Annual Temperature 13.3 °C
 Temp. Range 10.4 (Jan) - 15.4 (May) °C
 Annual Precipitation 635 mm
 Annual Evaporation 1540 mm

Limnology

Lake type Tectonic
 Area 1900 ha
 Maximum Depth 2 m^b
 Relative Depth 0.1 %
 Mixing pattern Warm polymictic
 Thermocline and oxycline No
 Transparency 0.4 m
 Ionic dominance

Salinity category Freshwater
 Trophic category Eutrophic
 Nutrient ratios
 DIN:TP 4:1
 DIN:P-PO₄ 5:1
 SiO₂:DIN 7:1
 SiO₂:P-PO₄ 35:1

Previous work*

Ramsar, 2003; Caballero *et al.*, 2005; De la Lanza & Rodríguez, 2005; ^bHuizar & Ruiz, 2005; Bautista-Hernández *et al.*, 2008; Vázquez-Rodríguez *et al.*, 2008; Roy *et al.*, 2009; De la Lanza-Espino *et al.*, 2011; Quiroz-Flores *et al.*, 2014; Quisehuatl-Tepexcicuapan, *et al.*, 2014; Rico-Sánchez *et al.*, 2014; Pérez *et al.*, 2015.

* Older studies cited within these references.

Chemical parameters

Variable	Surface
pH	8.8
EC	341
Total Alk	177
CO ₃ ²⁻	LDL
HCO ₃ ⁻	215
SO ₄ ²⁻	LDL
Cl ⁻	16
Na ⁺	34
K ⁺	26
Ca ²⁺	19
Mg ²⁺	12
TDS	213

Units: EC in µS/cm, Total Alkalinity in mg/L CaCO₃, ionic concentrations and TDS in mg/L

Trophic parameters

Variable	Surface
DIC	45
SiO ₂	8
DIN	0.27
TP	0.17
P-PO ₄	0.11
Chlorophyll <i>a</i>	50.1

Units: DIC in µgC/g, SiO₂, DIN, TP, P-PO₄ in mg/L and Chlorophyll *a* in mg/m³

Main taxa in this study

Phytoplankton. *Kirchneriella obesa*
 Diatoms. *Cocconeis placentula*,
Epithemia sorex, *Navicula tenelloides*
 Testate amoebae. *Arcella discoides*,
Centropyxis aculeata, *C. constricta*,
Cucurbitella sp., *Diffugia oblonga*
 Cladocerans. *Alona quadrangularis*,
Chydorus cf. *sphaericus*
 Ostracodes. *Cypridopsis*

Figure A1-25 Climatic and limnological data of Tecocomulco. *b* indicate the bibliographical source of the data. Ionic dominance includes ions present at > 5 % relative concentrations in meq/L, in italics are ions between 5 and 25 %; “*u*” was used when ionic relative concentrations were similar; “*s*” when they were less than double and “*>s*” when they were higher than double. LDL = Lower Detection Limit: 0.01 mg/LCO₃²⁻, 4 mg/LSO₄²⁻, June 10, 2011.

Tecuitlapa (TEU), Puebla
19°07'30" N, 97°32'36" W, 2368 masl

Climate

Temperate, dry sub-humid, summer rains
(C)(w₀)(w)
Mean Annual Temperature 14.7 °C
Temp. Range 12.0 (Jan) - 16.7 (May) °C
Annual Precipitation 851 mm
Annual Evaporation 1644 mm

Limnology

Lake type Volcanic (maar)
Area 18 ha
Maximum Depth 2.5 m^b
Relative Depth 0.1 %
Mixing pattern Warm polymictic
Thermocline and oxycline No
Transparency 0.1 m
Ionic dominance

Salinity category

Trophic category Subsaline
Nutrient ratios Hypertrophic
DIN:TP 2:1
DIN:P-PO₄ 3:1
SiO₂:DIN 15:1
SiO₂:P-PO₄ 48:1

Previous work

^bArredondo-Figueroa *et al.*, 1983; Arredondo-Figueroa & Aguilar, 1987; Ramírez-García & Vázquez-Gutiérrez, 1989; Vilaclara *et al.*, 1993; Arredondo, 2002; Peralta *et al.*, 2002; Armenta *et al.*, 2008; Pérez *et al.*, 2015.

Chemical parameters

Variable	Littoral
pH	10.3
EC	3710
Total Alk	2047
CO ₃ ²⁻	815
HCO ₃ ⁻	841
SO ₄ ²⁻	119
Cl ⁻	218
Na ⁺	971
K ⁺	107
Ca ²⁺	12
Mg ²⁺	22
TDS	2700

Units: EC in µS/cm, Total Alkalinity in mg/L CaCO₃, ionic concentrations and TDS in mg/L

Trophic parameters

Variable	Littoral
DIC	392
SiO ₂	42
DIN	0.68
TP	0.71
P-PO ₄	0.46
Chlorophyll a	92.9

Units: DIC in µgC/g, SiO₂, DIN, TP, P-PO₄ in mg/L and Chlorophyll a in mg/m³

Main taxa in this study

Phytoplankton. Sample not analyzed
Diatoms. Sample not analyzed
Testate amoebae. Below critical value
Cladocerans. Sample not analyzed
Ostracodes. Below critical value

Figure A1-26 Climatic and limnological data of Tecuitlapa. b indicate the bibliographical source of the data. Ionic dominance includes ions present at > 5 % relative concentrations in meq/L, in italics are ions between 5 and 25 %; “-” was used when ionic relative concentrations were similar; “>” when they were less than double and “>>” when they were higher than double. Below critical value Testate amoebae < 100 specimens; Ostracodes < 100 adult and juvenile valves. June 13, 2011.

Tepetitlic (TEP), Nayarit

21°16'30" N, 104°41'18" W, 1430 masl

Climate

Warm, humid sub-humid, summer rains
(A)C(w₂)(w)
Mean Annual Temperature 21.8 °C
Temp. Range 18.4 (Jan) - 24.3 (June) °C
Annual Precipitation 1327 mm
Annual Evaporation 1899 mm

Limnology

Lake type Volcanic (crater)
Area 132 ha
Maximum Depth Recorded 2.5 m
Relative Depth 0.2 %
Mixing pattern Warm polymictic
Thermocline and oxycline ~2 m
Transparency 0.5 m
Ionic dominance

Salinity category Freshwater
Trophic category Hypertrophic
Nutrient ratios
DIN:TP 21:1
DIN:P-PO₄ 181:1
SiO₂:DIN 3:1
SiO₂:P-PO₄ 503:1

Previous work

No previous studies.

Chemical parameters

Variable	Littoral	Surface
pH	8.0	8.3
EC	110	111
Total Alk	61	64
CO ₃ ²⁻	LDL	LDL
HCO ₃ ⁻	75	78
SO ₄ ²⁻	LDL	LDL
Cl ⁻	2.8	2.8
Na ⁺	3.8	3.8
K ⁺	8.1	8.1
Ca ²⁺	11	11
Mg ²⁺	5.3	4.9
TDS	69	75

Units: EC in µS/cm, Total Alkalinity in mg/L CaCO₃, ionic concentrations and TDS in mg/L

Trophic parameters

Variable	Littoral	Surface
DIC	16	15
SiO ₂	7	7
DIN	ND	0.60
TP	ND	0.06
P-PO ₄	ND	0.01
Chlorophyll a	ND	76.4

Units: DIC in µgC/g, SiO₂, DIN, TP, P-PO₄ in mg/L and Chlorophyll a in mg/m³

Main taxa in this study

Phytoplankton. *Aulacoseira granulata*,
Pediastrum simplex, *Tetraedron gracile*
Diatoms. *Aulacoseira ambigua*
Testate amoebae. Below critical value
Cladocerans. *Bosmina longirostris*
Ostracodes. Absent

Figure A1-27 Climatic and limnological data of Tepetitlic. Ionic dominance includes ions present at > 5 % relative concentrations in mg/L, in italics are ions between 5 and 25 %, “-” was used when ionic relative concentrations were similar, “>” when they were less than double and “>>” when they were higher than double. LDL = Lower Detection Limit: 0.01 mg/LCO₃²⁻, 4 mg/LSO₄²⁻. ND = Not Determined. Below critical value Testate amoebae < 100 specimens. October 05, 2011.

Yuriria (YUR), Guanajuato
 20°14'51" N, 101°08'58" W, 1730 masl
 Ramsar site 1631

Climatic

Warm, dry sub-humid, summer rains
 (A)C(w₀)(w)
 Mean Annual Temperature 19.7 °C
 Temp. Range 15.3 (Jan) - 23.5 (May) °C
 Annual Precipitation 638 mm
 Annual Evaporation 1802 mm

Limnology

Lake type Reservoir
 (dam and river diversion)
 Area 7200 ha
 Maximum Depth 2.6 m^b
 Relative Depth <0.1 %
 Mixing pattern Warm polymictic
 Thermocline and oxycline No
 Transparency 0.2 m
 Ionic dominance

Salinity category Freshwater
 Trophic category Eutrophic
 Nutrient ratios
 DIN:TP 9:1
 DIN:P-PO₄ 29:1
 SiO₂:DIN 10:1
 SiO₂:P-PO₄ 283:1

Previous work

^bRamos & Novelo, 1993; Davies *et al.*, 2002; Conant, 2003; Ramsar, 2004b; López-López *et al.*, 2011; Ruiz-Picos & López-López, 2012; Espinal *et al.*, 2013.

Chemical parameters

Variable	Surface
pH	8.0
EC	624
Total Alk	279
CO ₃ ²⁻	7.8
HCO ₃ ⁻	324
SO ₄ ²⁻	50
Cl ⁻	42
Na ⁺	73
K ⁺	23
Ca ²⁺	48
Mg ²⁺	20
TDS	447

Units: EC in µS/cm, Total Alkalinity in mg/L CaCO₃, ionic concentrations and TDS in mg/L

Trophic parameters

Variable	Surface
DIC	69
SiO ₂	29
DIN	0.68
TP	0.16
P-PO ₄	0.05
Chlorophyll a	73.8

Units: DIC in µgC/g, SiO₂, DIN, TP, P-PO₄ in mg/L and Chlorophyll a in mg/m³

Main taxa in this study

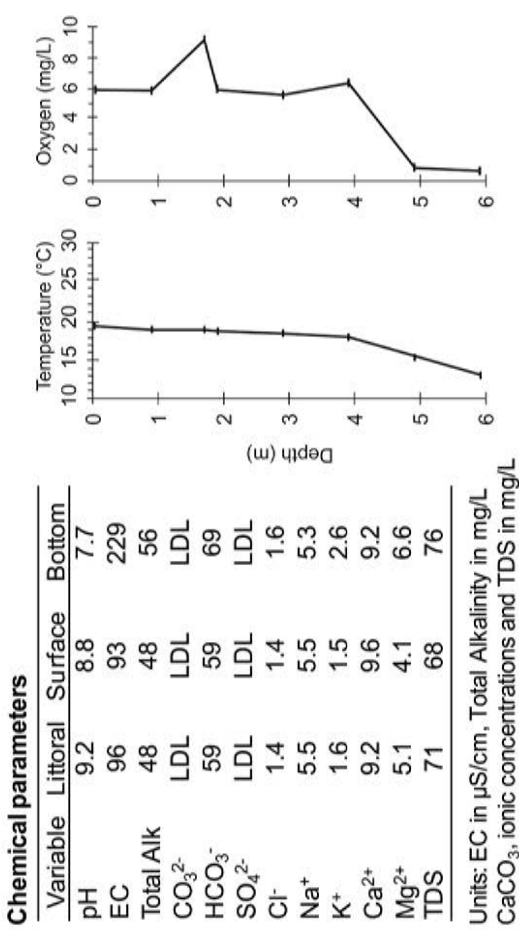
Phytoplankton. *Euglena* sp., *Lepocinclis* sp., *Pediastrum duplex*
 Diatoms. *Aulacoseira granulata*
 Testate amoebae. Below critical value
 Cladocerans. *Alona affinis*, *Bosmina longirostris*
 Ostracodes. *Candona*, *Cypria*

Figure A1-28 Climatic and limnological data of Yuriria. b indicate the bibliographical source of the data. Ionic dominance includes ions present at > 5 % relative concentrations in meq/L, in italics are ions between 5 and 25 %; “-” was used when ionic relative concentrations were similar; “>” when they were less than double and “>>” when they were higher than double. Below critical value Testate amoebae < 100 specimens. June 16, 2011.

Zempoala (ZEM), Estado de México	
19°03'00" N, 99°18'50" W, 2804 masl	
Climate	
Cool, humid, summer rains	
C(E)(m)(w)	
Mean Annual Temperature	12.0 °C
Temp. Range	9.5 (Jan) - 14.1 (May) °C
Annual Precipitation	1187 mm
Annual Evaporation	1402 mm
Limnology	
Lake type	Volcanic (dam)
Area	10 ha
Maximum Depth	8 m ^b
Relative Depth	2.2 %
Mixing pattern	Warm monomictic ^c
Thermocline and oxycline	~4 m
Transparency	3.3 m
Ionic dominance	
[HCO ₃ ⁻]	
[Ca ²⁺] > [Mg ²⁺] > [Na ⁺]	
Salinity category	Freshwater
Trophic category	Mesotrophic
Nutrient ratios	DIN:TP 62:1
	SiO ₂ :DIN 30:1

Previous work

Bonilla-Barbosa & Novelo, 1995; ^cGarcía-Rodríguez & Tavera, 2002; Almeida-Lenero *et al.*, 2005; ^bDíaz-Vargas *et al.*, 2005; Quiroz *et al.*, 2008; García *et al.*, 2010; Hansen, 2012; Trejo-Albarrán *et al.*, 2014; Pérez *et al.*, 2015.



Main taxa in this study

Phytoplankton. *Asterionella formosa*, *Ceratium* sp., *Fragilaria crotonensis*, *Peridinium* sp. Diatoms. *Achnanthes minutissimum*, *Asterionella formosa* Testate amoebae. *Centropyxis* spp. Cladocerans. *Bosmina longirostris*, *Daphnia longispina*-group Ostracodes. Below critical value

Figure A1-29 Climatic and limnological data of Zempoala. b and c indicate the bibliographical source of the data. Ionic dominance includes ions present at > 5 % relative concentrations in meq/L, in italics are ions between 5 and 25 %; “u” was used when ionic relative concentrations were similar; “>” when they were less than double and “>>” when they were higher than double. LDL = Lower Detection Limit: 0.01 mg/LCO₃²⁻, 4 mg/LSO₄²⁻, 0.005 mg/L P-PO₄, ND = Not Determined. Below critical value Ostracodes < 100 adult and juvenile valves, June 08, 2011.

Zirahuén (ZIR), Michoacán
19°26'07" N, 101°44'22" W, 2082 masl

Climate

Temperate, humid sub-humid, summer rains
C(w₂)(w)
Mean Annual Temperature 16.0 °C
Temp. Range 12.6 (Jan) - 18.4 (June) °C
Annual Precipitation 1102 mm
Annual Evaporation 1217 mm

Limnology

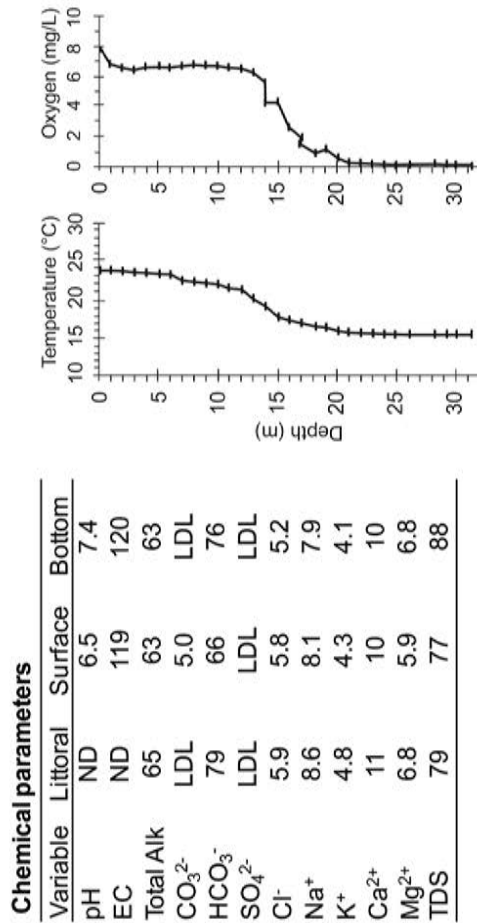
Lake type Volcanic (dam)
Area 930 ha
Maximum Depth Recorded 40 m^b
Relative Depth 1.2 %
Mixing pattern Warm monomictic^c
Thermocline and oxycline ~14 m
Transparency 2.5 m
Ionic dominance

Salinity category Freshwater
Trophic category Oligotrophic
Nutrient ratios
DIN:TP 0.02 :1
DIN:P-PO₄ 1:1

Previous work*

Chacon-Torres & Rosas-Monge, 1998; Bernal-Brooks & MacCrimmon, 2000a, 2000b; Bernal-Brooks, 2002; Davies *et al.*, 2004, 2005; ^cMartínez-Almeida & Tavera, 2005; Bernal-Brooks & Ruiz, 2007; Amienta *et al.*, 2008; Ortega *et al.*, 2010; Ortiz & Rendón, 2010; ^bTorres-Rodríguez *et al.*, 2012.

* Older studies cited within these references.



Units: EC in µS/cm, Total Alkalinity in mg/L CaCO₃, ionic concentrations and TDS in mg/L

Trophic parameters

Variable	Littoral	Surface	Bottom
DIC	ND	20	18
SiO ₂	LDL	LDL	LDL
DIN	ND	0.001	0.10
TP	ND	0.11	0.09
P-PO ₄	ND	LDL	LDL
Chlorophyll <i>a</i>	ND	4.6	2.6

Units: DIC in µgC/g, SiO₂, DIN, TP, P-PO₄ in mg/L and Chlorophyll *a* in mg/m³

Main taxa in this study

Phytoplankton. *Ceratium* sp., *Pediastrum simplex*, *Peridinium* sp., *Staurastrum* spp.
Diatoms. *Cyclotella ocellata*
Testate amoebae. Below critical value
Cladocerans. *Bosmina longirostris*, *Leydigia leydigii*
Ostracodes. *Cypria*

Figure A1-30 Climatic and limnological data of Zirahuén. *b* and *c* indicate the bibliographical source of the data. Ionic dominance includes ions present at > 5 % relative concentrations in meq/L, in italics are ions between 5 and 25 %; “-” was used when ionic relative concentrations were similar; “>” when they were less than double and “>>” when they were higher than double. LDL = Lower Detection Limit: 0.01 mg/LCO₃²⁻, 3 mg/LSiO₂, 0.005 mg/L, 4 mg/LSO₄²⁻, P-PO₄. ND = Not Determined. Below critical value Testate amoebae < 100 specimens. June 18, 2011.

Electronic Supplement 2. Taxonomic lists of the main phytoplankton, diatoms in sediments, testate amoebae, cladocerans and ostracodes species in 30 continental water bodies studied along the Trans-Mexican Volcanic Belt.

Phytoplankton

[illegible]

Phytoplankton
Nodularia spumigena Mertens ex Bornet &
Flahault 1888

[illegible]

Diatoms in sediment

[illegible]

Diatoms in sediment

[illegible]

Centropyxis Stein 1857

Localidad	<i>Centropixis</i> Stein 1857	<i>Centropixis aculeata</i> (Ehrenberg) Stein 1859	<i>Centropixis constricta</i> (Ehrenberg, 1841) Penard 1890	<i>Cucurbitella</i> Penard 1902	<i>Diffugia</i> Leclerc 1815	<i>Diffugia oblonga</i> Ehrenberg 1838	<i>Diffugia protaeiformis</i> Lamarck 1816
Alberca de Tacámbaro	X						
Alberca de Teremendo							
Alchichica		X	X				
Aljojuca		X	X		X		X
Atezca							
Atlangatepec					X		
Atotonilco							
Burro		X					
Colorada		X					
El Sol							
Juanacatlán							
La Luna							
La Magdalena							
La Preciosa							
La Vega							
Metztitlán		X		X			
Ojo de agua		X					
Pátzcuaro							
Quechulac							
San Pedro Lagunillas		X					
Santa Gertrudis							
Santa María del Oro					X		
Santa Rosa							
Sayula		X	X	X			X
Tecomulco			X	X			
Tecuilapala							
Tepetitlán							
Yuriria							
Zempoala	X						
Zirahuén							

Alona affinis Leydiq 1860

[illegible]

Candona Baird 1

[illegible]